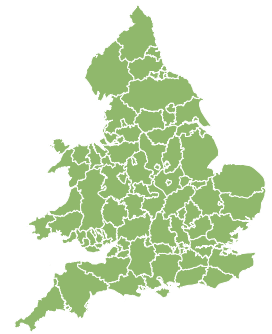
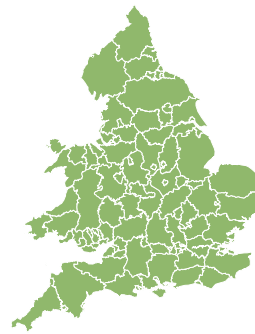
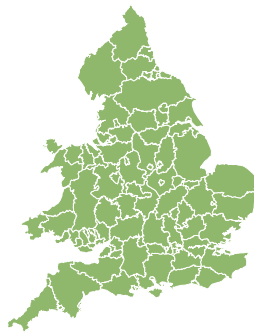
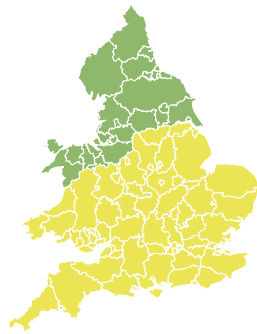
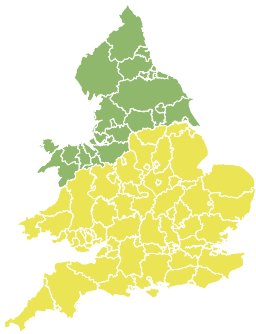


Flood Guidance Statement

10:30hrs Saturday 07 September 2024



Saturday



Sunday



Monday

Tuesday

Wednesday

7 Sep 2024 10:30-23:59

8 Sep 2024

9 Sep 2024

10 Sep 2024

11 Sep 2024

Trend since last FGS

Increased



Increased



Steady



Steady



Steady



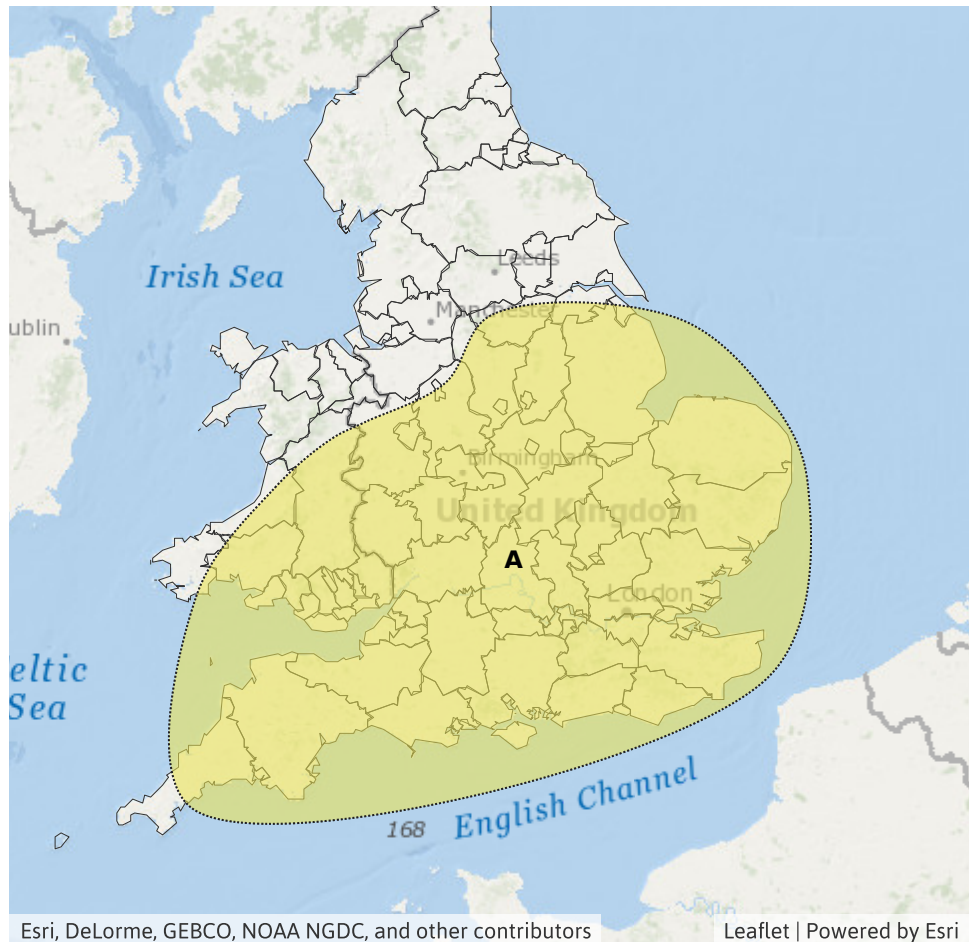
Significant surface water flooding impacts are possible but not expected in parts of England and Wales on Saturday and Sunday. The overall flood risk is LOW.

Specific Areas of Concern Map 1 - Saturday 7 and Sunday 8 September

RISK AREA A
 Impact **SIGNIFICANT**
 Likelihood **VERY LOW**

Source River Surface
 Likely duration 2 Days

Heavy rain and thunderstorms from Saturday evening onwards.



Assessment of flood risk



Surface water

The surface water flood risk is LOW on Saturday and Sunday.

Areas of heavy rain and thunderstorms may cause localised significant surface water flooding impacts across parts of England and Wales on Saturday and Sunday with minor impacts possible but not expected more widely until Monday. See Specific Areas of Concern Map.

Impacts could include localised flooding from urban and fast responding smaller watercourses/catchments, drains, channels and flooding from overland flow.



Rivers

The river flood risk is VERY LOW for the next five days.

River flooding impacts are possible but not expected across parts of England and Wales from later today (Saturday) until Monday due to areas of heavy rain and thunderstorms.



Coastal/Tidal

The coastal/tidal flood risk is VERY LOW for the next five days.



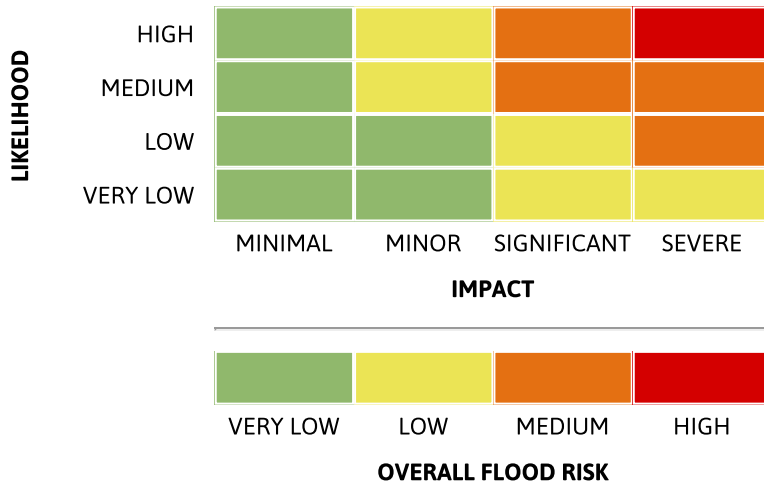
Groundwater

The groundwater flood risk is VERY LOW for the next five days.

Flood Guidance Statement

10:30hrs Saturday 07 September 2024

Flood risk matrix



Summary of potential impacts

MINIMAL

Isolated and minor flooding of low-lying land and roads
Isolated spray/wave on coastal promenades
Little or no disruption to travel, but wet road surfaces

MINOR

Localised flooding of land and roads
Flooding affecting individual properties
Disruption to travel and key sites in flood plans

SIGNIFICANT

Flooding affecting parts of communities
Possible danger to life and damage to buildings/structures
Disruption to travel and key sites in flood plans

SEVERE

Danger to life, severe disruption to travel
Widespread flooding affecting whole communities
Widespread disruption or loss of infrastructure
Large scale evacuation of properties possible



This badge shows that Rapid Flood Guidance products may be issued on the day(s) shown.

[Sign up for the Rapid Flood Guidance trial service.](#)

Next statement due **10:30hrs Sunday 08 September 2024 (all times are local)**

Contact details **Flood Forecasting Centre Duty Hydrometeorologist - 0330 135 4400**

More information <https://www.gov.uk/government/organisations/flood-forecasting-centre>