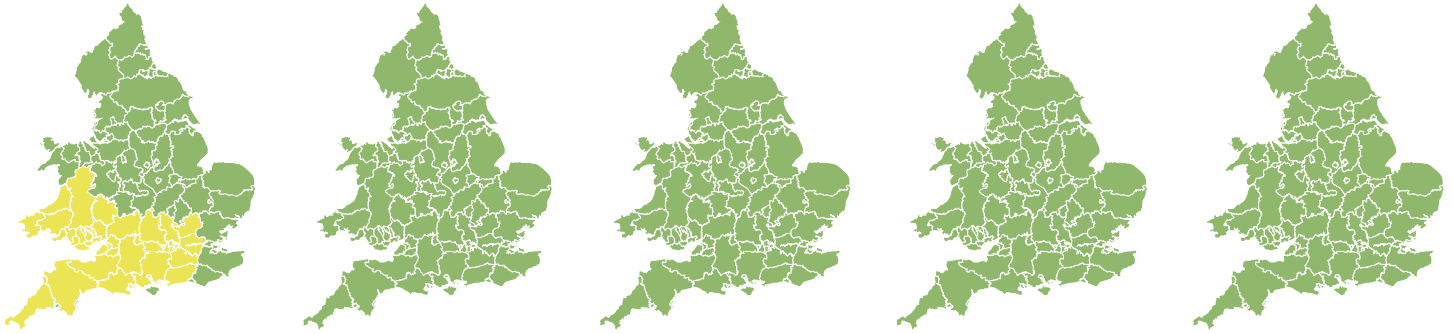


# Flood Guidance Statement

10:30hrs Friday 06 September 2024



Friday

6 Sep 2024 10:30-23:59  
Trend since last FGS

Steady



Saturday

7 Sep 2024

Steady



Sunday

8 Sep 2024

Steady



Monday

9 Sep 2024

Steady



Tuesday

10 Sep 2024

Steady



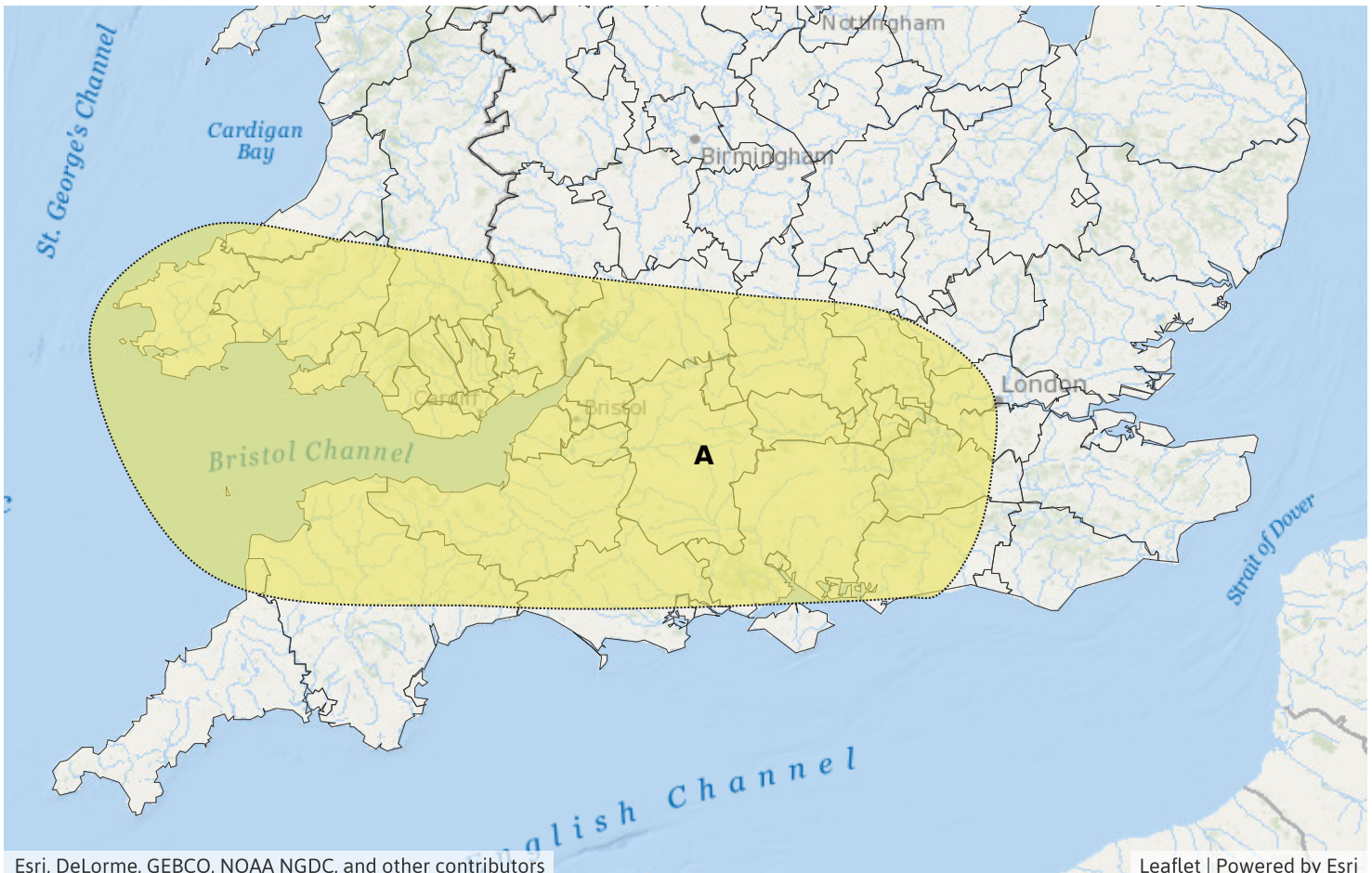
Significant surface water flooding impacts are possible but not expected in parts of England and Wales on Friday. The overall flood risk is LOW.

## Specific Areas of Concern Map 1 - Friday 06 September 2024

**RISK AREA A**  
Impact **SIGNIFICANT**  
Likelihood **VERY LOW**

Source River Surface  
Likely duration 1 Day

Heavy, sometimes thundery, rain moving westwards.

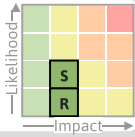


# Flood Guidance Statement

10:30hrs Friday 06 September 2024

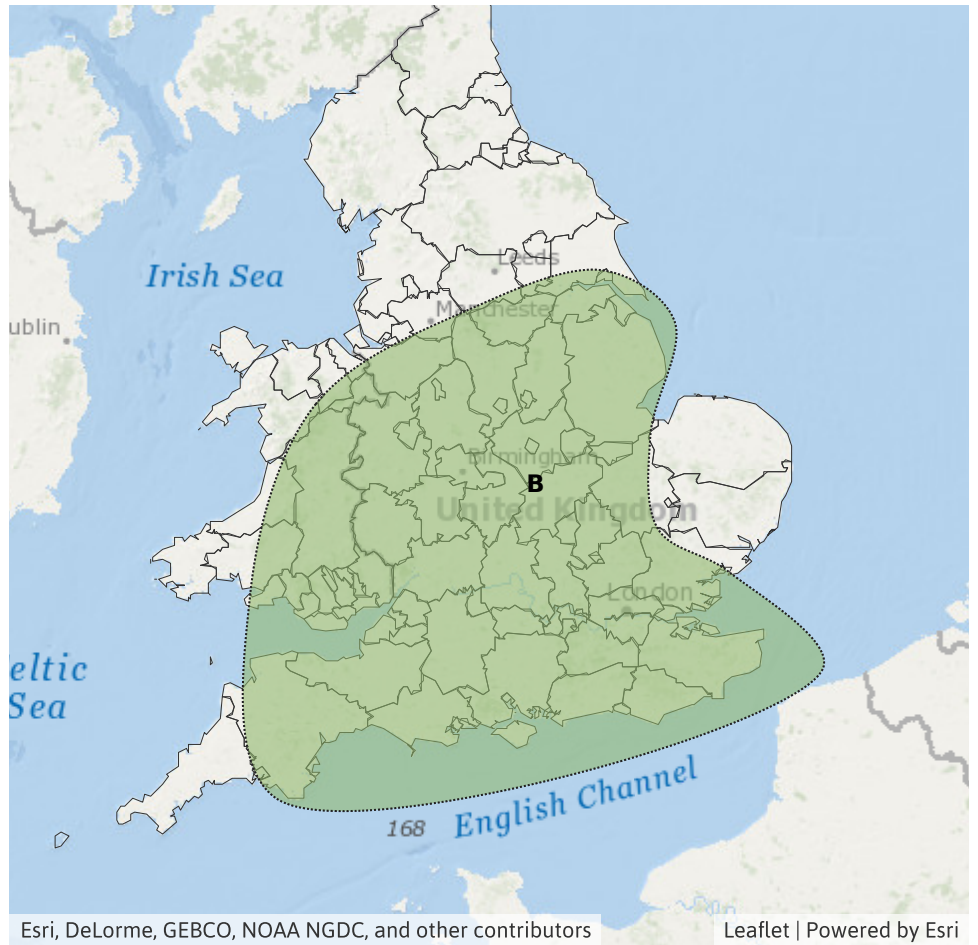
## Specific Areas of Concern Map 2 - Saturday 7 and Sunday 8 September

**RISK AREA B**  
Impact **MINOR**  
Likelihood **LOW**



Source River Surface  
Likely duration 2 Days

Heavy rain and thunderstorms.



## Assessment of flood risk



### Surface water

---

The surface water flood risk is LOW on Friday.

Areas of heavy rain and thunderstorms may cause localised significant surface water flooding impacts on Friday. See Specific Areas of Concern Map.

Further minor surface water flooding impacts are possible from showers and heavy rain across parts of England and Wales on Saturday and Sunday and possible but not expected on Monday. See Specific Areas of Concern Map.

Impacts could include localised flooding from urban and fast responding smaller watercourses/catchments, drains, channels and flooding from overland flow.



### Rivers

---

The river flood risk is VERY LOW for the next five days.

River flooding impacts are possible but not expected across parts of England and Wales from today (Friday) until Monday due to areas of heavy rain and thunderstorms.



### Coastal/Tidal

---

The coastal/tidal flood risk is VERY LOW for the next five days.



### Groundwater

---

The groundwater flood risk is VERY LOW for the next five days.

# Flood Guidance Statement

10:30hrs Friday 06 September 2024

## Flood risk matrix



## Summary of potential impacts

### MINIMAL

Isolated and minor flooding of low-lying land and roads  
Isolated spray/wave on coastal promenades  
Little or no disruption to travel, but wet road surfaces

### MINOR

Localised flooding of land and roads  
Flooding affecting individual properties  
Disruption to travel and key sites in flood plans

### SIGNIFICANT

Flooding affecting parts of communities  
Possible danger to life and damage to buildings/structures  
Disruption to travel and key sites in flood plans

### SEVERE

Danger to life, severe disruption to travel  
Widespread flooding affecting whole communities  
Widespread disruption or loss of infrastructure  
Large scale evacuation of properties possible



This badge shows that Rapid Flood Guidance products may be issued on the day(s) shown.

[Sign up for the Rapid Flood Guidance trial service.](#)

Next statement due **10:30hrs Saturday 07 September 2024 (all times are local)**

Contact details **Flood Forecasting Centre Duty Hydrometeorologist - 0330 135 4400**

More information <https://www.gov.uk/government/organisations/flood-forecasting-centre>