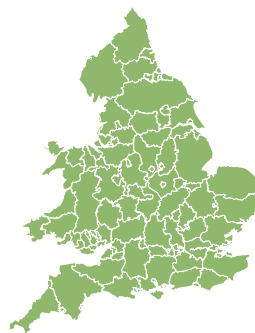
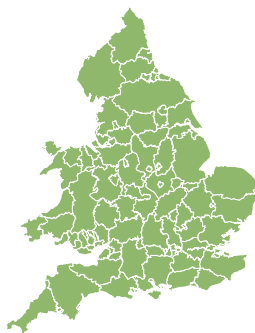
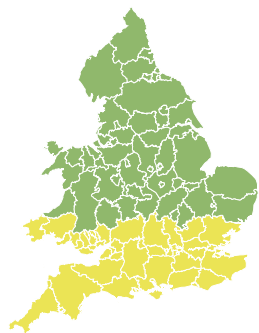
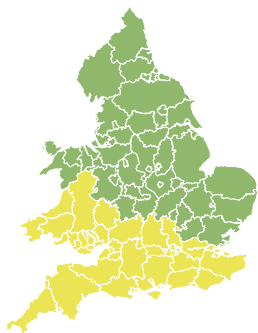


Flood Guidance Statement

10:30hrs Thursday 05 September 2024



Thursday



5 Sep 2024 10:30-23:59

Trend since last FGS

Steady



Friday

6 Sep 2024

Steady



Saturday

7 Sep 2024

Steady



Sunday

8 Sep 2024

Steady



Monday

9 Sep 2024

Increased



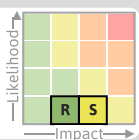
Significant surface water flooding impacts are possible but not expected in parts of England and Wales on Thursday and Friday. The overall flood risk is LOW.

Specific Areas of Concern Map 1 - Thursday 05 September 2024

RISK AREA A

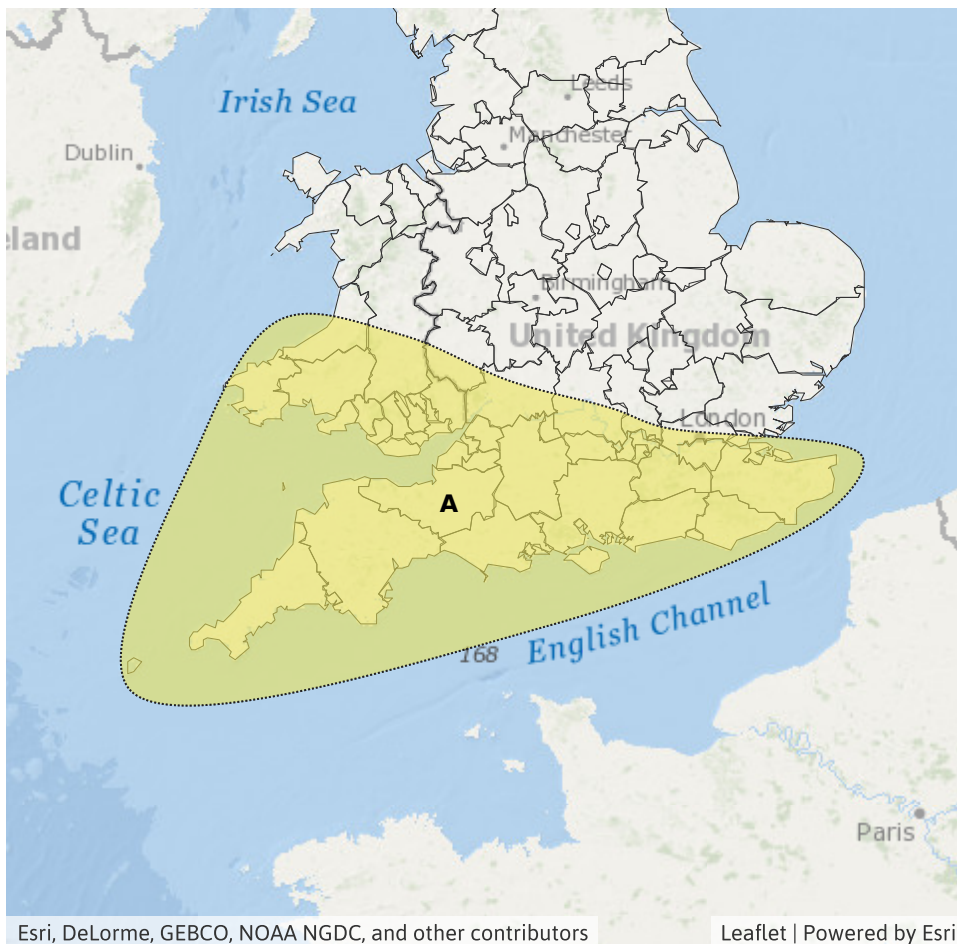
Impact **SIGNIFICANT**

Likelihood **VERY LOW**



Source River Surface
Likely duration 1 Day

Widespread heavy rain during the day with some heavy downpours.



Esri, DeLorme, GEBCO, NOAA NGDC, and other contributors

Leaflet | Powered by Esri

Flood Guidance Statement

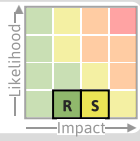
10:30hrs Thursday 05 September 2024

Specific Areas of Concern Map 2 - Friday 06 September 2024

RISK AREA B

Impact **SIGNIFICANT**

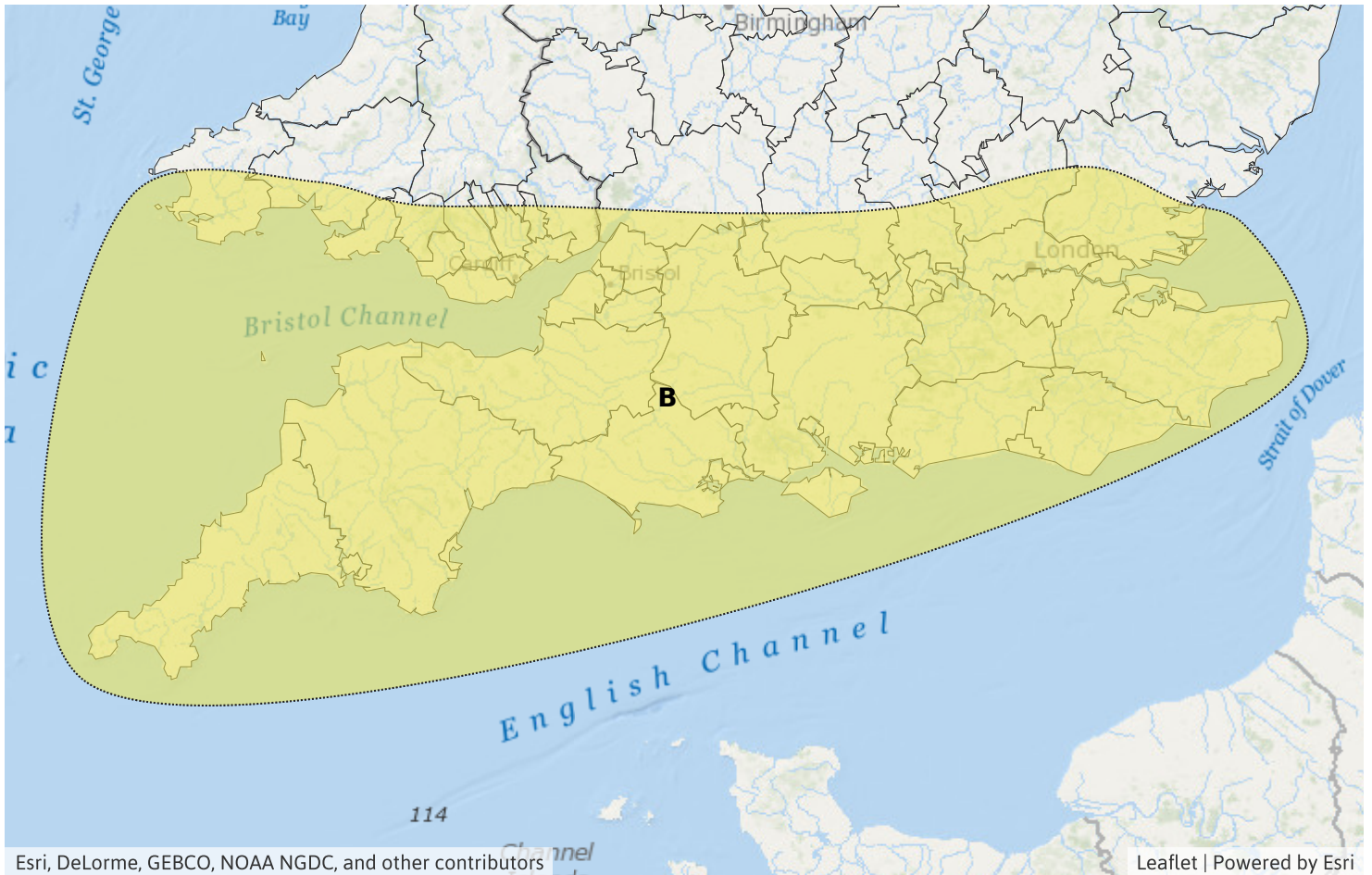
Likelihood **VERY LOW**



Source River Surface

Likely duration 1 Day

Heavy, sometimes thundery, rain moving westwards.



Esri, DeLorme, GEBCO, NOAA NGDC, and other contributors

Leaflet | Powered by Esri

Assessment of flood risk



Surface water

The surface water flood risk is LOW on Thursday and Friday.

Areas of heavy rain and thunderstorms may cause localised significant surface water flooding impacts during Thursday and Friday. See Specific Areas of Concern Maps.

Further minor surface water flooding impacts are possible but not expected from showers and heavy rain across parts of England and Wales on Saturday, Sunday and Monday.

Impacts could include localised flooding from urban and fast responding smaller watercourses/catchments, drains, channels and flooding from overland flow.



Rivers

The river flood risk is VERY LOW for the next five days.

River flooding impacts are possible but not expected across parts of England and Wales from Thursday until Monday due to areas of heavy rain and thunderstorms.



Coastal/Tidal

The coastal/tidal flood risk is VERY LOW for the next five days.



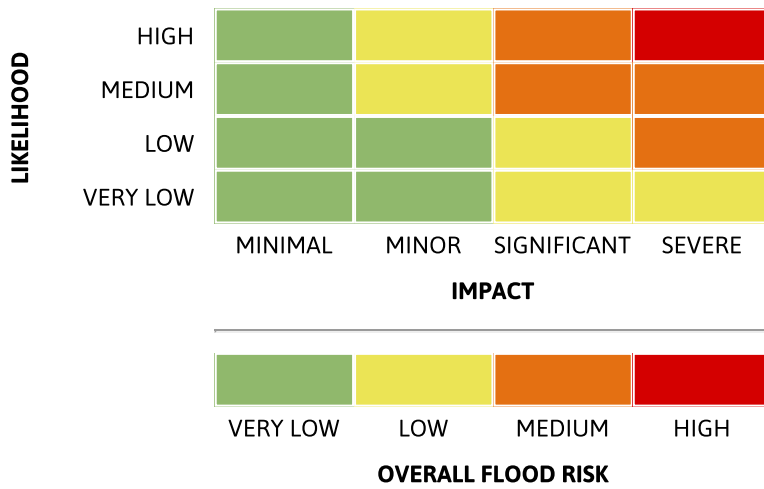
Groundwater

The groundwater flood risk is VERY LOW for the next five days.

Flood Guidance Statement

10:30hrs Thursday 05 September 2024

Flood risk matrix



Summary of potential impacts

MINIMAL

Isolated and minor flooding of low-lying land and roads
Isolated spray/wave on coastal promenades
Little or no disruption to travel, but wet road surfaces

MINOR

Localised flooding of land and roads
Flooding affecting individual properties
Disruption to travel and key sites in flood plans

SIGNIFICANT

Flooding affecting parts of communities
Possible danger to life and damage to buildings/structures
Disruption to travel and key sites in flood plans

SEVERE

Danger to life, severe disruption to travel
Widespread flooding affecting whole communities
Widespread disruption or loss of infrastructure
Large scale evacuation of properties possible



This badge shows that Rapid Flood Guidance products may be issued on the day(s) shown.

[Sign up for the Rapid Flood Guidance trial service.](#)

Next statement due **10:30hrs Friday 06 September 2024 (all times are local)**

Contact details **Flood Forecasting Centre Duty Hydrometeorologist - 0330 135 4400**

More information <https://www.gov.uk/government/organisations/flood-forecasting-centre>