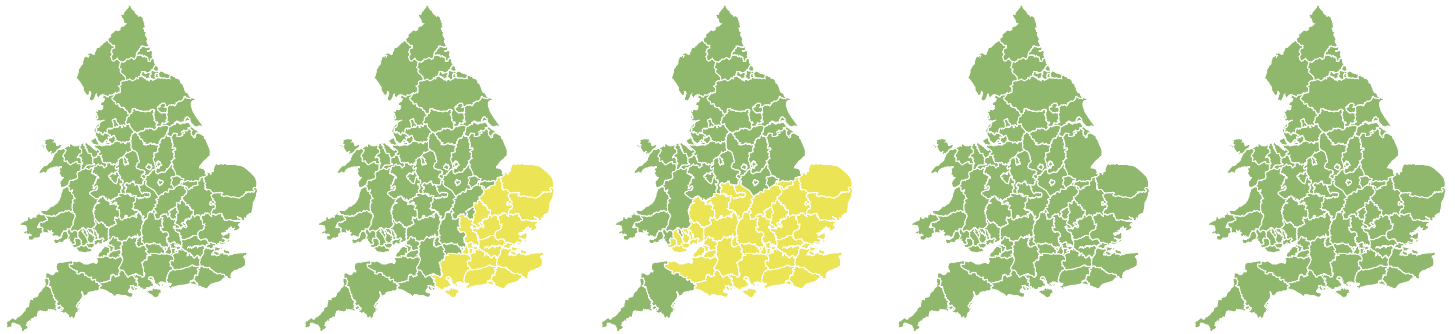


Flood Guidance Statement

10:30hrs Tuesday 03 September 2024



Tuesday

3 Sep 2024 10:30-23:59

Trend since last FGS

Steady →

Wednesday

4 Sep 2024



Increased ↑

Thursday

5 Sep 2024



Increased ↑

Friday

6 Sep 2024

Increased ↑

Saturday

7 Sep 2024

Steady →

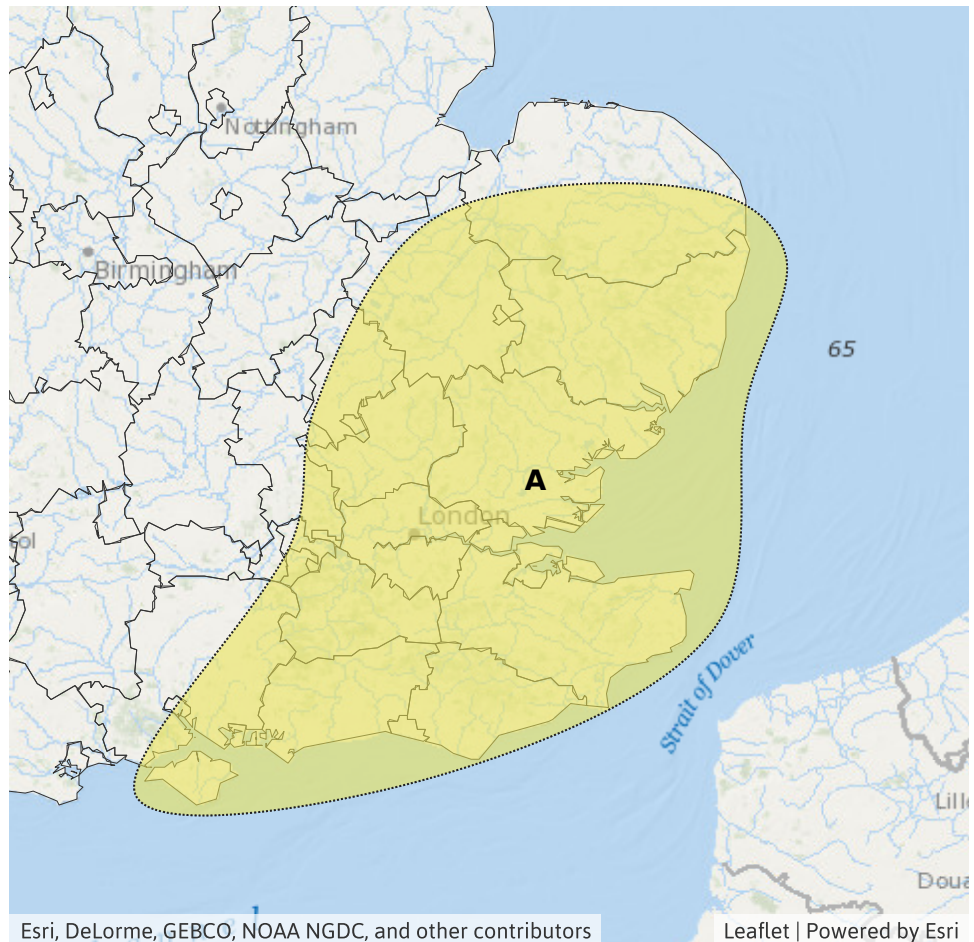
Significant surface water flooding impacts are possible but not expected in parts of England and Wales from Wednesday evening into Thursday. The overall flood risk is LOW.

Specific Areas of Concern Map 1 - Wednesday 04 September 2024

RISK AREA A
 Impact **SIGNIFICANT**
 Likelihood **VERY LOW**

Source River Surface
 Likely duration 1 Day

Isolated heavy showers and thunderstorms later Wednesday.

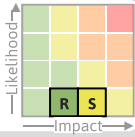


Flood Guidance Statement

10:30hrs Tuesday 03 September 2024

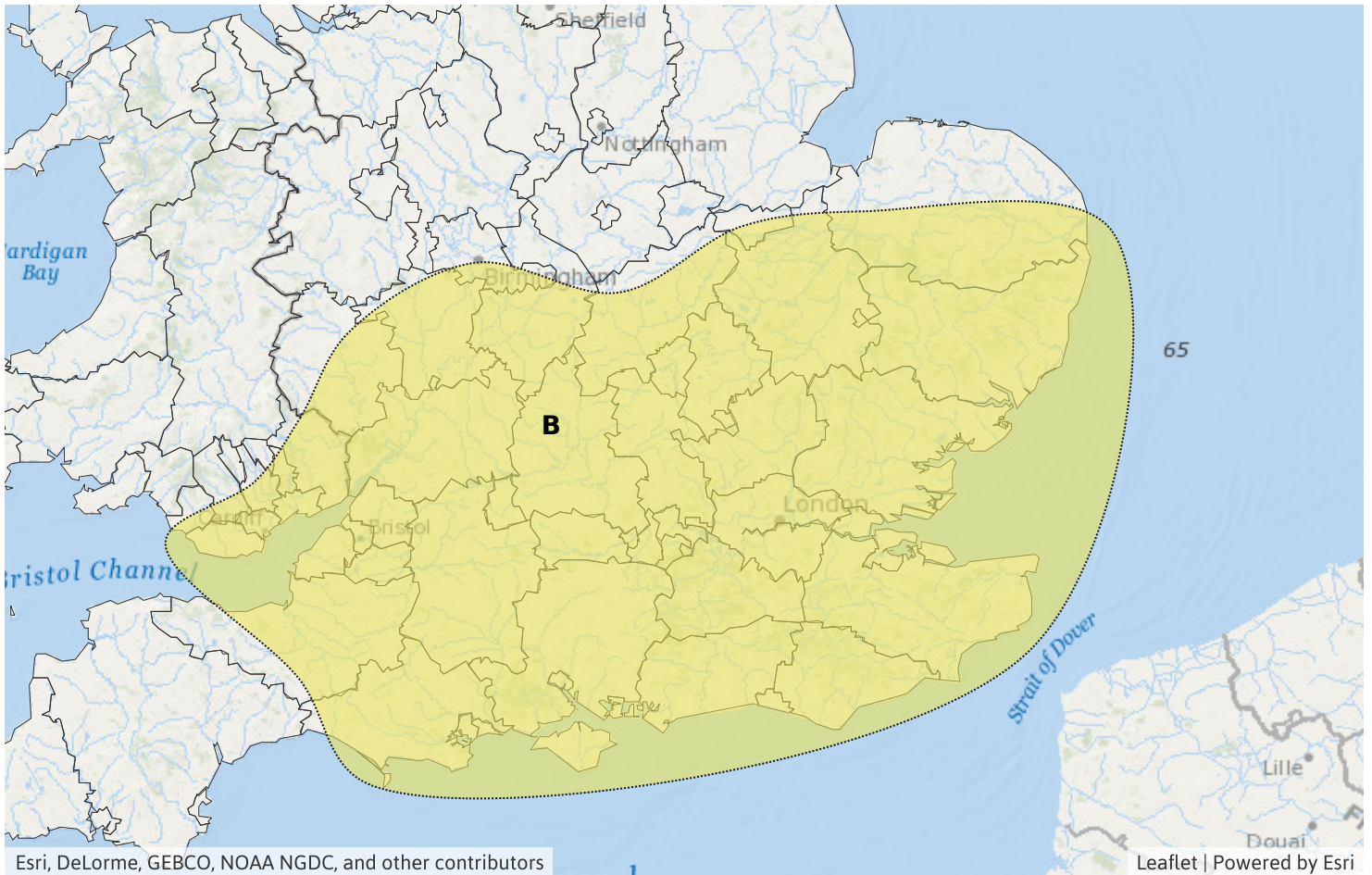
Specific Areas of Concern Map 2 - Thursday 05 September 2024

RISK AREA B
Impact **SIGNIFICANT**
Likelihood **VERY LOW**



Source River Surface
Likely duration 1 Day

Thunderstorms moving west through
Wednesday night into Thursday morning.

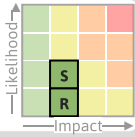


Flood Guidance Statement

10:30hrs Tuesday 03 September 2024

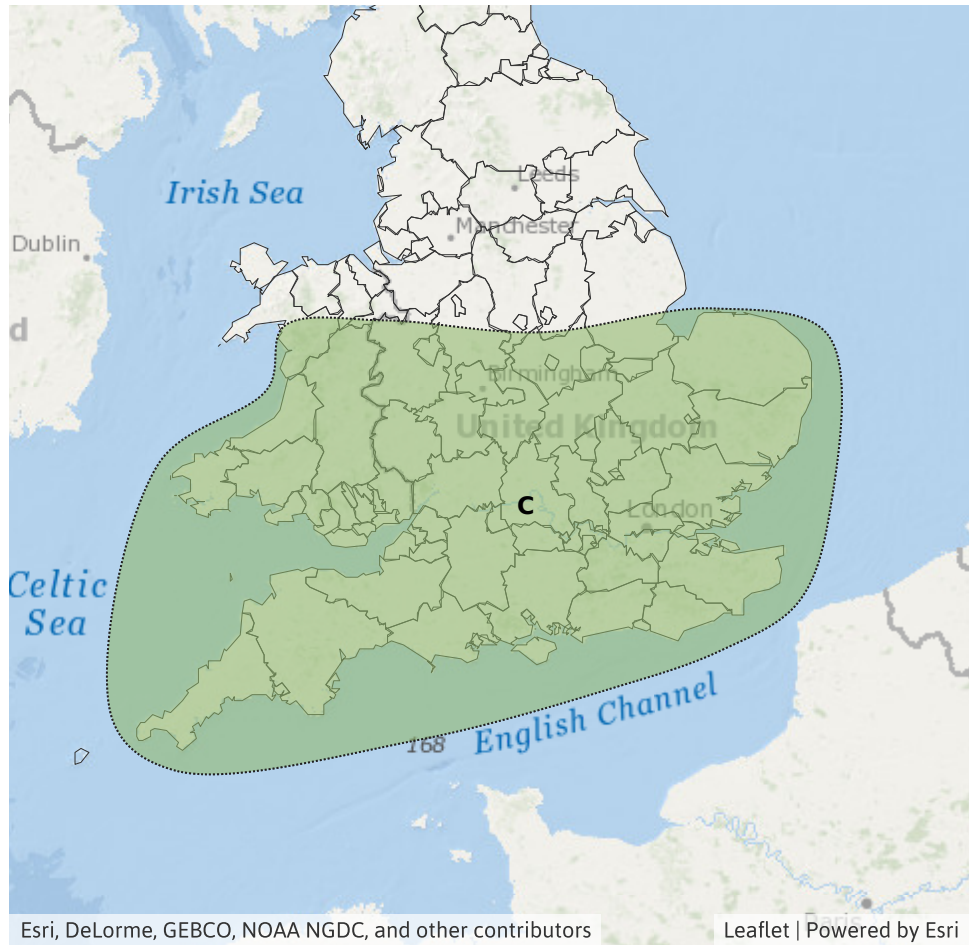
Specific Areas of Concern Map 3 - Thursday 05 and Friday 06 September 2024

RISK AREA C
Impact **MINOR**
Likelihood **LOW**



Source River Surface
Likely duration 2 Days

Possible areas of heavy rain and
thunderstorms through Thursday and Friday.



Assessment of flood risk



Surface water

The surface water flood risk is LOW on Wednesday and Thursday.

Areas of heavy rain and thunderstorms may cause localised significant surface water flooding impacts from late on Wednesday into Thursday (see Specific Areas of Concern Map 1 and 2).

Further minor surface water flooding impacts are possible from another spell of heavy rain on Thursday and Friday (see Specific Areas of Concern Map 3).

Impacts could include localised flooding from urban and fast responding smaller watercourses/catchments, drains, channels and flooding from overland flow.



Rivers

The river flood risk is VERY LOW for the next five days.

Areas of heavy rain and thunderstorms from late Wednesday through to Friday may cause localised minor river flooding impacts (see Specific Areas of Concern Maps).



Coastal/Tidal

The coastal/tidal flood risk is VERY LOW for the next five days.



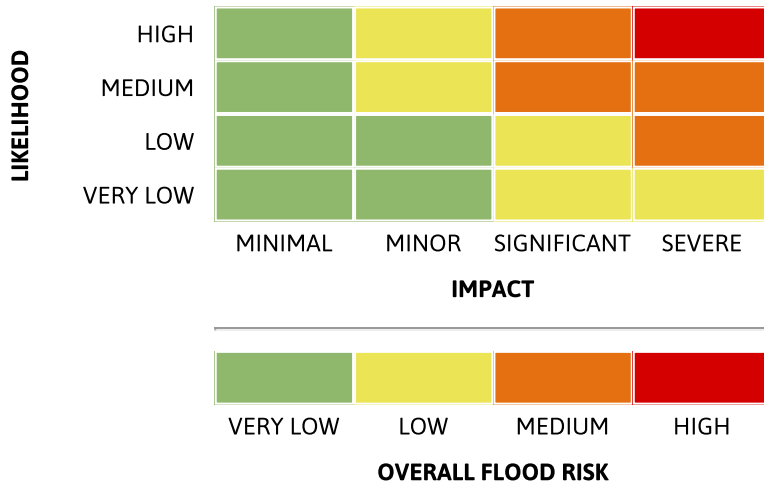
Groundwater

The groundwater flood risk is VERY LOW for the next five days.

Flood Guidance Statement

10:30hrs Tuesday 03 September 2024

Flood risk matrix



Summary of potential impacts

MINIMAL

Isolated and minor flooding of low-lying land and roads
Isolated spray/wave on coastal promenades
Little or no disruption to travel, but wet road surfaces

MINOR

Localised flooding of land and roads
Flooding affecting individual properties
Disruption to travel and key sites in flood plans

SIGNIFICANT

Flooding affecting parts of communities
Possible danger to life and damage to buildings/structures
Disruption to travel and key sites in flood plans

SEVERE

Danger to life, severe disruption to travel
Widespread flooding affecting whole communities
Widespread disruption or loss of infrastructure
Large scale evacuation of properties possible



This badge shows that Rapid Flood Guidance products may be issued on the day(s) shown.

[Sign up for the Rapid Flood Guidance trial service.](#)

Next statement due **10:30hrs Wednesday 04 September 2024 (all times are local)**

Contact details **Flood Forecasting Centre Duty Hydrometeorologist - 0330 135 4400**

More information <https://www.gov.uk/government/organisations/flood-forecasting-centre>