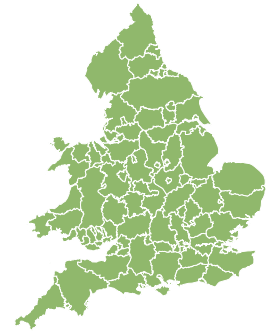
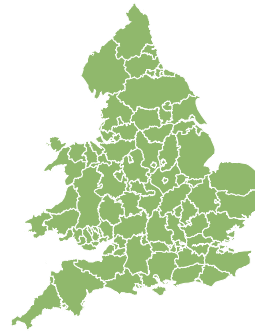
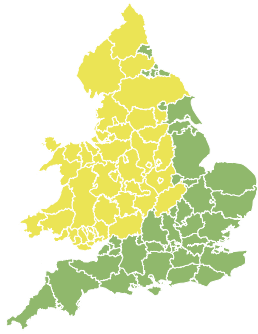


# Flood Guidance Statement

10:30hrs Monday 02 September 2024



Monday



Tuesday

2 Sep 2024 10:30-23:59  
Trend since last FGS

3 Sep 2024

Steady



Steady



Wednesday

4 Sep 2024

Steady



Thursday

5 Sep 2024

Steady



Friday

6 Sep 2024

Steady



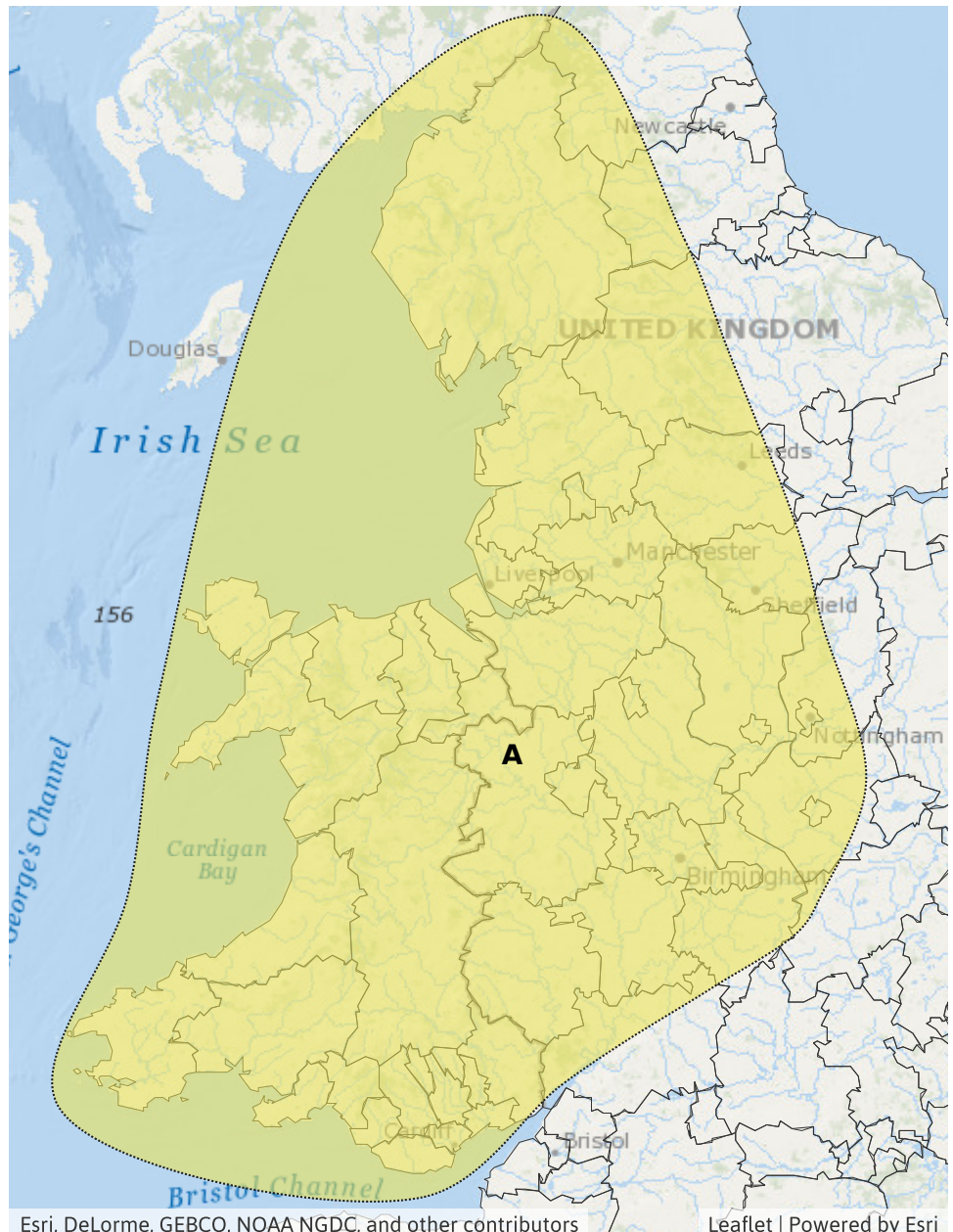
Significant surface water flooding impacts are possible but not expected in parts of England and Wales today (Monday). The overall flood risk for England and Wales is LOW on Monday.

## Specific Areas of Concern Map 1 - Monday 2 September 2024

**RISK AREA A**  
Impact **SIGNIFICANT**  
Likelihood **VERY LOW**

Source River Surface  
Likely duration 1 Day

Possible heavy, thundery downpours leading to isolated flooding impacts.



## Assessment of flood risk



### Surface water

---

The surface water flood risk is LOW today (Monday).

Significant surface water flooding impacts are possible but not expected in parts of England and Wales today. This is due to thundery downpours (see Specific Areas of Concern Map).

Impacts could include localised flooding from urban and fast responding smaller watercourses/catchments, drains, channels and flooding from overland flow.



### Rivers

---

The river flood risk is VERY LOW for the next five days.

Minor river flooding impacts are possible but not expected in parts of England and Wales today (Monday) due to rivers responding to thundery downpours (see Specific Areas of Concern Maps).



### Coastal/Tidal

---

The coastal/tidal flood risk is VERY LOW for the next five days.



### Groundwater

---

The groundwater flood risk is VERY LOW for the next five days.

# Flood Guidance Statement

10:30hrs Monday 02 September 2024

## Flood risk matrix



## Summary of potential impacts

### MINIMAL

Isolated and minor flooding of low-lying land and roads  
Isolated spray/wave on coastal promenades  
Little or no disruption to travel, but wet road surfaces

### MINOR

Localised flooding of land and roads  
Flooding affecting individual properties  
Disruption to travel and key sites in flood plans

### SIGNIFICANT

Flooding affecting parts of communities  
Possible danger to life and damage to buildings/structures  
Disruption to travel and key sites in flood plans

### SEVERE

Danger to life, severe disruption to travel  
Widespread flooding affecting whole communities  
Widespread disruption or loss of infrastructure  
Large scale evacuation of properties possible



This badge shows that Rapid Flood Guidance products may be issued on the day(s) shown.

[Sign up for the Rapid Flood Guidance trial service.](#)

Next statement due **10:30hrs Tuesday 03 September 2024 (all times are local)**

Contact details **Flood Forecasting Centre Duty Hydrometeorologist - 0330 135 4400**

More information <https://www.gov.uk/government/organisations/flood-forecasting-centre>