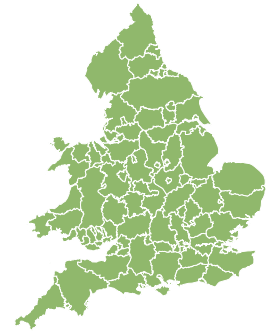
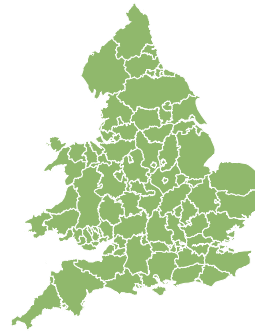
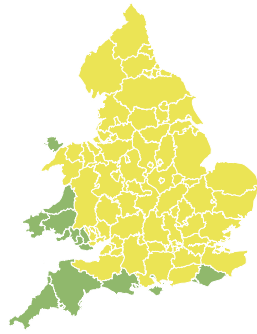
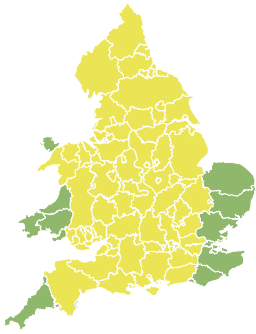


Flood Guidance Statement

10:30hrs Sunday 01 September 2024



Sunday



1 Sep 2024 10:30-23:59
Trend since last FGS

Steady



Monday



2 Sep 2024

Increased



Tuesday

3 Sep 2024

Steady



Wednesday

4 Sep 2024

Steady



Thursday

5 Sep 2024

Steady

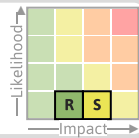


Significant surface water flooding impacts are possible but not expected in parts of England and Wales today (Sunday) and tomorrow (Monday). The overall flood risk for England and Wales is LOW on Sunday and Monday.

Specific Areas of Concern Map 1 - Sunday 1 September 2024

RISK AREA A

Impact **SIGNIFICANT**
Likelihood **VERY LOW**

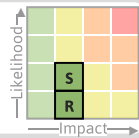


Source River Surface
Likely duration 1 Day

Possible heavy, thundery downpours leading to isolated flooding impacts.

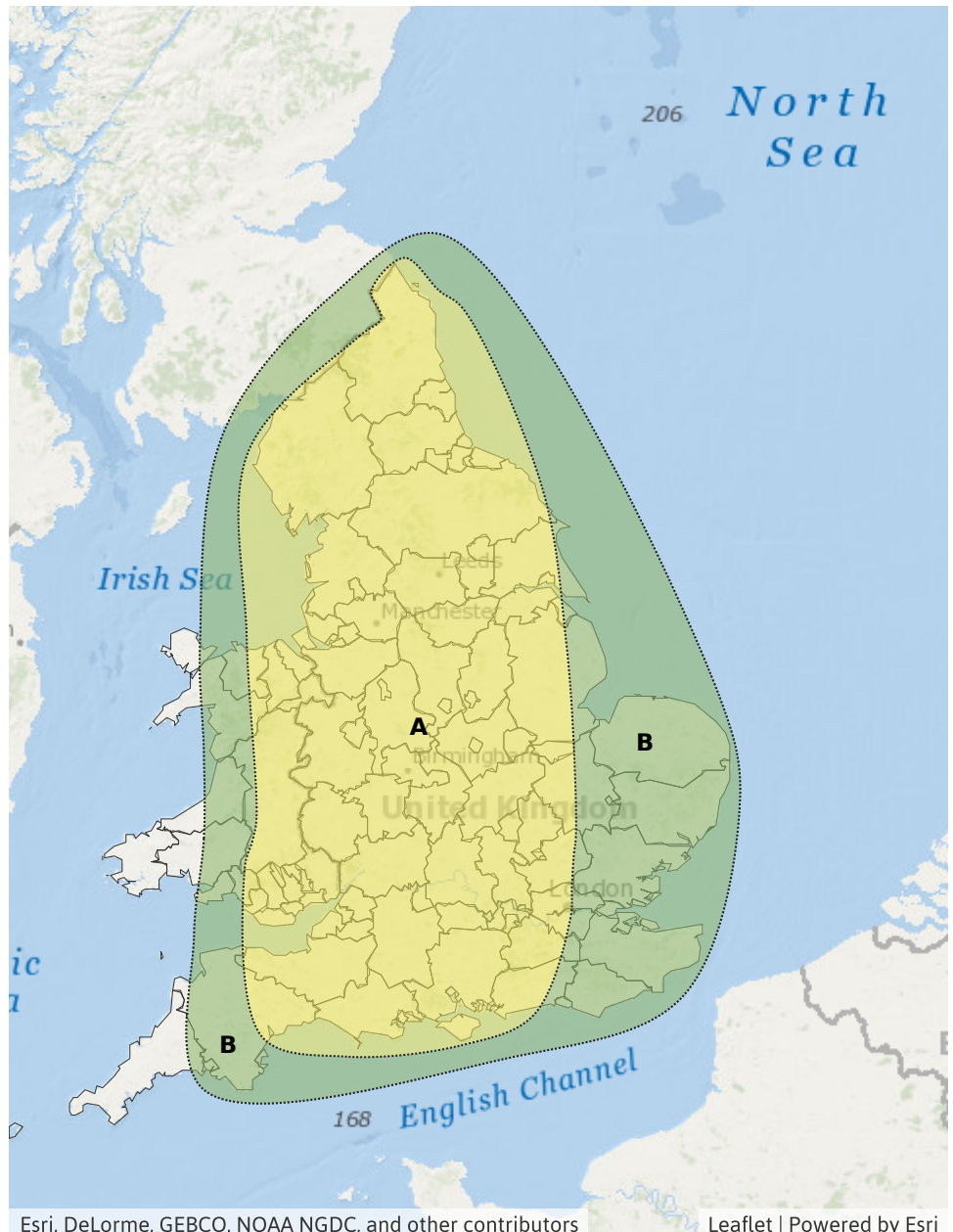
RISK AREA B

Impact **MINOR**
Likelihood **LOW**



Source River Surface
Likely duration 1 Day

Possible heavy, thundery downpours leading to isolated flooding impacts.



Flood Guidance Statement

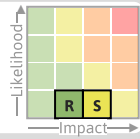
10:30hrs Sunday 01 September 2024

Specific Areas of Concern Map 2 - Monday 2 September 2024

RISK AREA C

Impact **SIGNIFICANT**

Likelihood **VERY LOW**



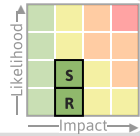
Source River Surface
Likely duration 1 Day

Possible heavy, thundery downpours leading to isolated flooding impacts.

RISK AREA D

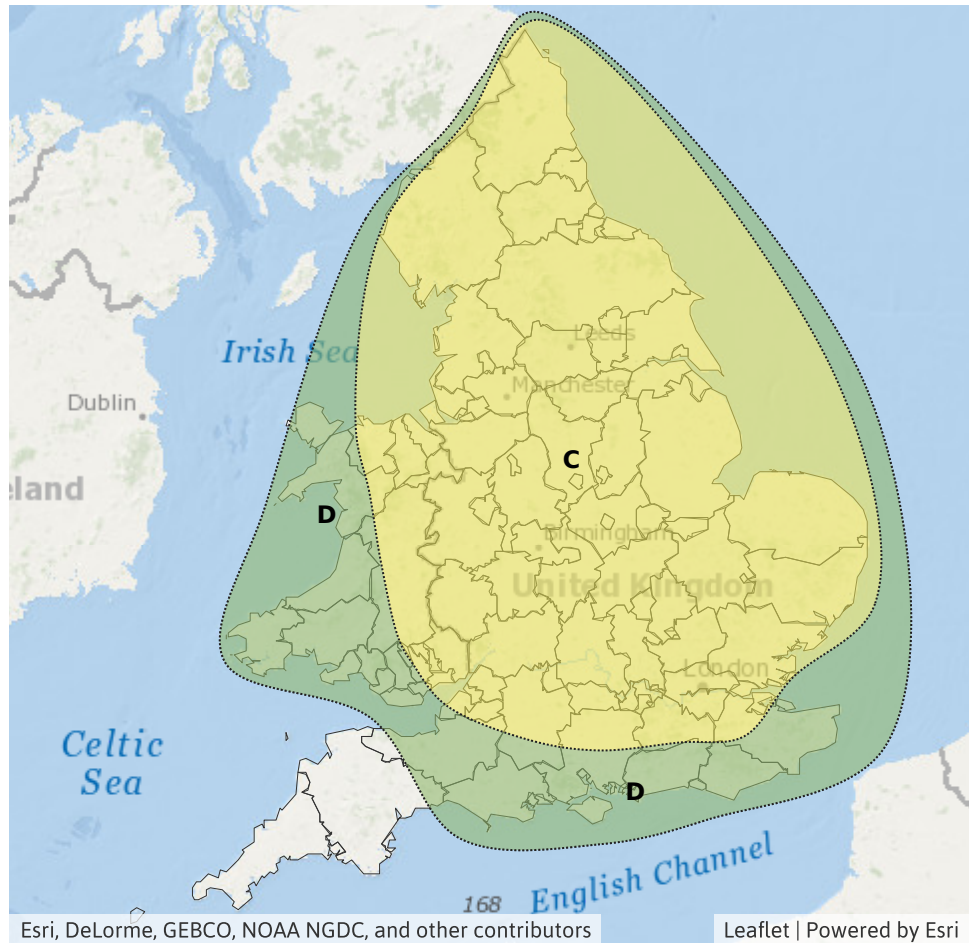
Impact **MINOR**

Likelihood **LOW**



Source River Surface
Likely duration 1 Day

Possible heavy, thundery downpours leading to isolated flooding impacts.



Assessment of flood risk



Surface water

The surface water flood risk is LOW today (Sunday) and tomorrow (Monday).

Significant surface water flooding impacts are possible but not expected in parts of England and Wales today and tomorrow, with minor surface water flooding impacts possible more widely. This is due to thundery downpours (see Specific Areas of Concern Maps).

Impacts could include localised flooding from urban and fast responding smaller watercourses/catchments, drains, channels and flooding from overland flow.



Rivers

The river flood risk is VERY LOW for the next five days.

Minor river flooding impacts are possible but not expected in parts of England and Wales today (Sunday) and tomorrow (Monday) due to rivers responding to thundery downpours (see Specific Areas of Concern Maps).



Coastal/Tidal

The coastal/tidal flood risk is VERY LOW for the next five days.



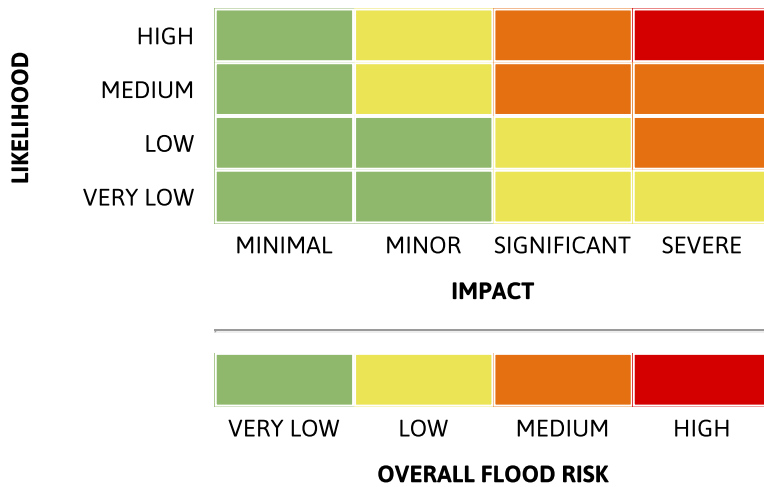
Groundwater

The groundwater flood risk is VERY LOW for the next five days.

Flood Guidance Statement

10:30hrs Sunday 01 September 2024

Flood risk matrix



Summary of potential impacts

MINIMAL

Isolated and minor flooding of low-lying land and roads
Isolated spray/wave on coastal promenades
Little or no disruption to travel, but wet road surfaces

MINOR

Localised flooding of land and roads
Flooding affecting individual properties
Disruption to travel and key sites in flood plans

SIGNIFICANT

Flooding affecting parts of communities
Possible danger to life and damage to buildings/structures
Disruption to travel and key sites in flood plans

SEVERE

Danger to life, severe disruption to travel
Widespread flooding affecting whole communities
Widespread disruption or loss of infrastructure
Large scale evacuation of properties possible



This badge shows that Rapid Flood Guidance products may be issued on the day(s) shown.

[Sign up for the Rapid Flood Guidance trial service.](#)

Next statement due **10:30hrs Monday 02 September 2024 (all times are local)**

Contact details **Flood Forecasting Centre Duty Hydrometeorologist - 0330 135 4400**

More information <https://www.gov.uk/government/organisations/flood-forecasting-centre>