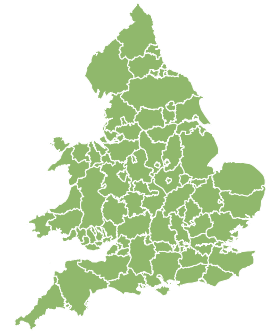
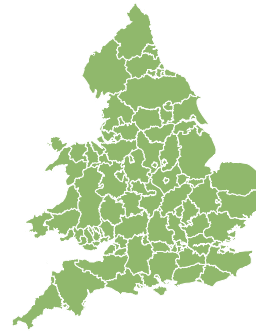
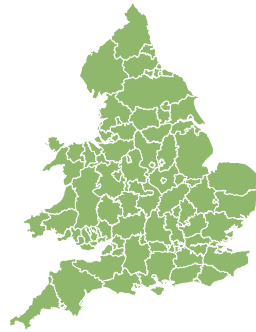
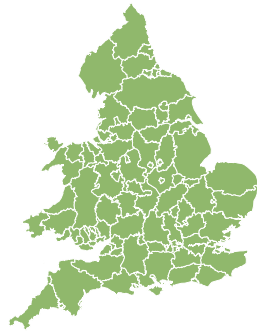
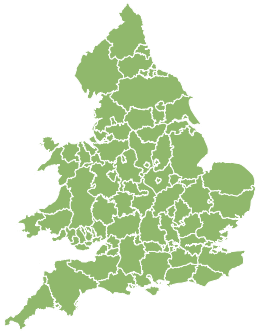


# Flood Guidance Statement

10:30hrs Tuesday 27 August 2024

FLOOD  
FORECASTING  
CENTRE

A working partnership between



Tuesday

27 Aug 2024 10:30-23:59  
Trend since last FGS

Steady



Wednesday

28 Aug 2024

Steady



Thursday

29 Aug 2024

Steady



Friday

30 Aug 2024

Steady



Saturday

31 Aug 2024

Steady



Localised inland flooding impacts are possible but not expected across Cumbria today (Tuesday) and early on Wednesday. The overall flood risk for England and Wales is VERY LOW for the next five days.

## Assessment of flood risk



### Rivers

The river flood risk is VERY LOW for the next five days.

Localised river flooding impacts are possible but not expected across Cumbria on Tuesday and on Wednesday morning due to possible heavy and persistent rain.



### Surface water

The surface water flood risk is VERY LOW for the next five days.

Localised surface water flooding impacts are possible but not expected across Cumbria on Tuesday and early Wednesday due to possible heavy and persistent rain.

Impacts could include localised flooding from urban and fast responding smaller watercourses/catchments, drains, channels and flooding from overland flow.



### Coastal/Tidal

The coastal/tidal flood risk is VERY LOW for the next five days.



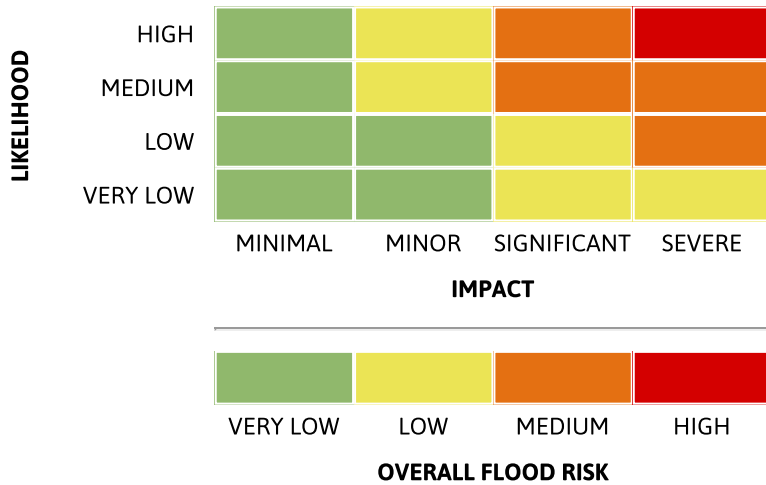
### Groundwater

The groundwater flood risk is VERY LOW for the next five days.

# Flood Guidance Statement

10:30hrs Tuesday 27 August 2024

## Flood risk matrix



## Summary of potential impacts

### MINIMAL

Isolated and minor flooding of low-lying land and roads  
Isolated spray/wave on coastal promenades  
Little or no disruption to travel, but wet road surfaces

### MINOR

Localised flooding of land and roads  
Flooding affecting individual properties  
Disruption to travel and key sites in flood plans

### SIGNIFICANT

Flooding affecting parts of communities  
Possible danger to life and damage to buildings/structures  
Disruption to travel and key sites in flood plans

### SEVERE

Danger to life, severe disruption to travel  
Widespread flooding affecting whole communities  
Widespread disruption or loss of infrastructure  
Large scale evacuation of properties possible

Next statement due **10:30hrs Wednesday 28 August 2024 (all times are local)**

Contact details **Flood Forecasting Centre Duty Hydrometeorologist - 0330 135 4400**

More information <https://www.gov.uk/government/organisations/flood-forecasting-centre>