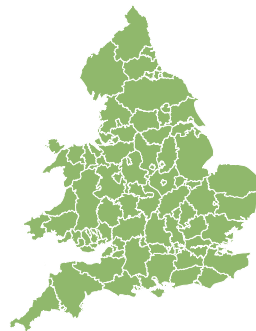
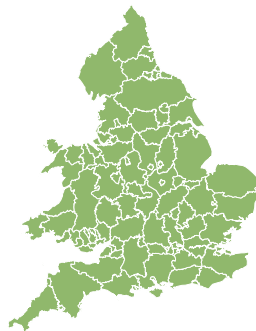
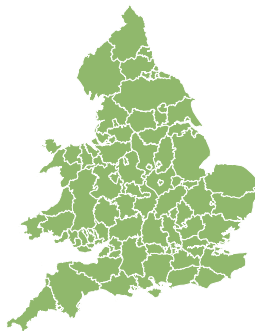
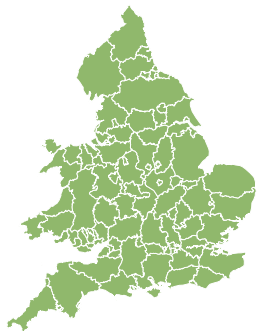
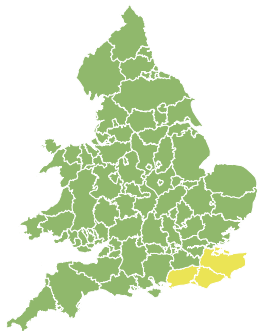


# Flood Guidance Statement

10:30hrs Saturday 24 August 2024



Saturday



24 Aug 2024 10:30-23:59

Trend since last FGS

Steady



Sunday

25 Aug 2024

Steady



Monday

26 Aug 2024

Steady



Tuesday

27 Aug 2024

Steady



Wednesday

28 Aug 2024

Steady



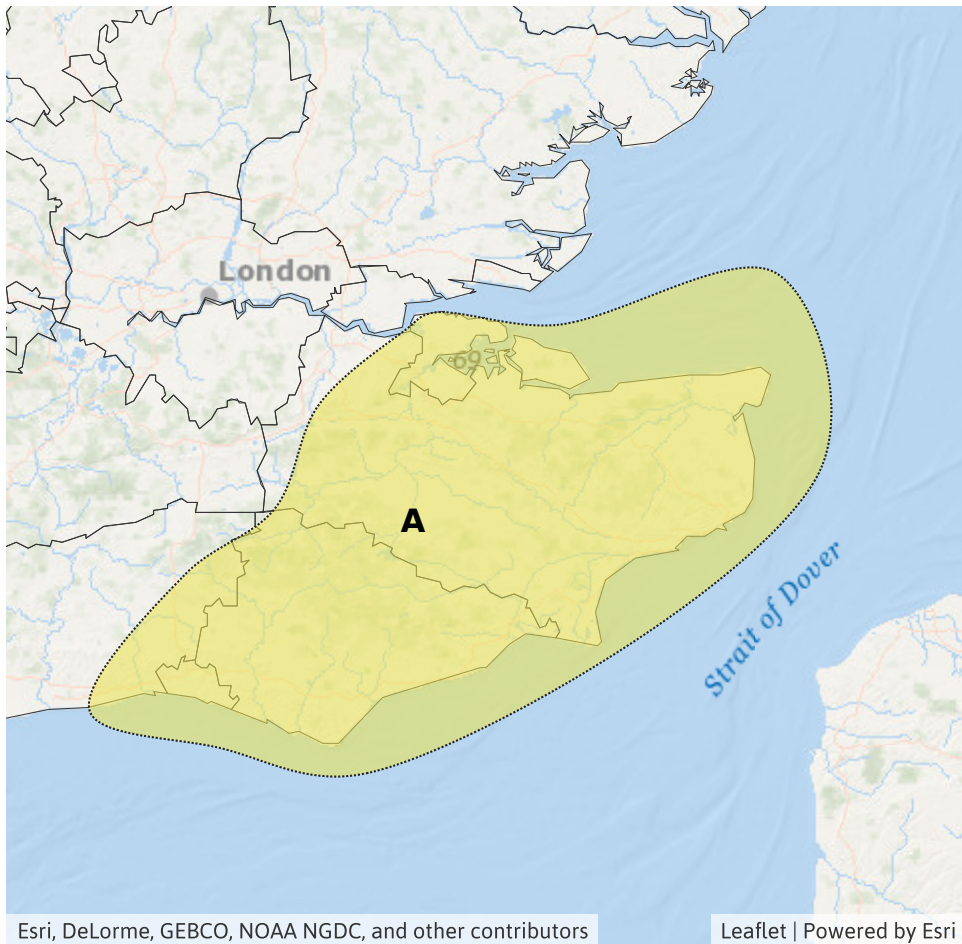
Minor surface water flooding impacts are probable today (Saturday) in South East England where minor river flooding impacts are possible but not expected. The overall flood risk is LOW on Saturday.

## Specific Areas of Concern Map 1 - Saturday 24 August 2024

**RISK AREA A**  
Impact **MINOR**  
Likelihood **MEDIUM**

Source River Surface  
Likely duration 1 Day

Inland flooding impacts probable due to heavy rain and showers.



## Assessment of flood risk



### Surface water

---

The surface water flood risk is LOW on Saturday.

Minor surface water flooding impacts are probable for parts of South East England on Saturday due to heavy rainfall. See Specific Areas of Concern Map.

Impacts could include localised flooding from urban and fast responding smaller watercourses/catchments, drains, channels and flooding from overland flow.



### Rivers

---

The river flood risk is VERY LOW for the next five days.

Minor river flooding impacts are possible but not expected for parts of South East England on Saturday due to heavy rainfall.



### Coastal/Tidal

---

The coastal/tidal flood risk is VERY LOW for the next five days.



### Groundwater

---

The groundwater flood risk is VERY LOW for the next five days.

# Flood Guidance Statement

10:30hrs Saturday 24 August 2024

## Flood risk matrix



## Summary of potential impacts

### MINIMAL

Isolated and minor flooding of low-lying land and roads  
Isolated spray/wave on coastal promenades  
Little or no disruption to travel, but wet road surfaces

### MINOR

Localised flooding of land and roads  
Flooding affecting individual properties  
Disruption to travel and key sites in flood plans

### SIGNIFICANT

Flooding affecting parts of communities  
Possible danger to life and damage to buildings/structures  
Disruption to travel and key sites in flood plans

### SEVERE

Danger to life, severe disruption to travel  
Widespread flooding affecting whole communities  
Widespread disruption or loss of infrastructure  
Large scale evacuation of properties possible



This badge shows that Rapid Flood Guidance products may be issued on the day(s) shown.

[Sign up for the Rapid Flood Guidance trial service.](#)

Next statement due **10:30hrs Sunday 25 August 2024 (all times are local)**

Contact details **Flood Forecasting Centre Duty Hydrometeorologist - 0330 135 4400**

More information <https://www.gov.uk/government/organisations/flood-forecasting-centre>