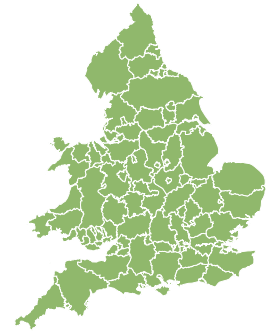
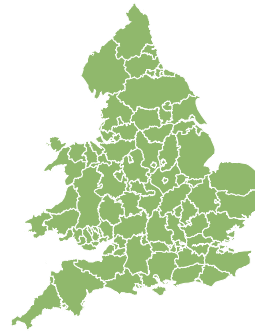
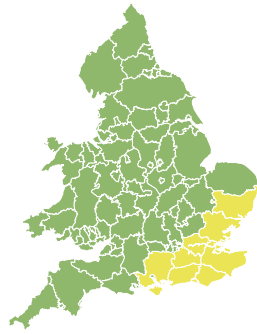
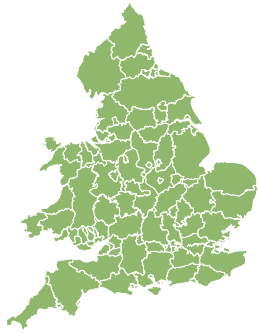


Flood Guidance Statement

10:30hrs Friday 23 August 2024



Friday

23 Aug 2024 10:30-23:59
Trend since last FGS

Increased



Saturday

24 Aug 2024

Increased



Sunday

25 Aug 2024

Steady



Monday

26 Aug 2024

Steady



Tuesday

27 Aug 2024

Steady



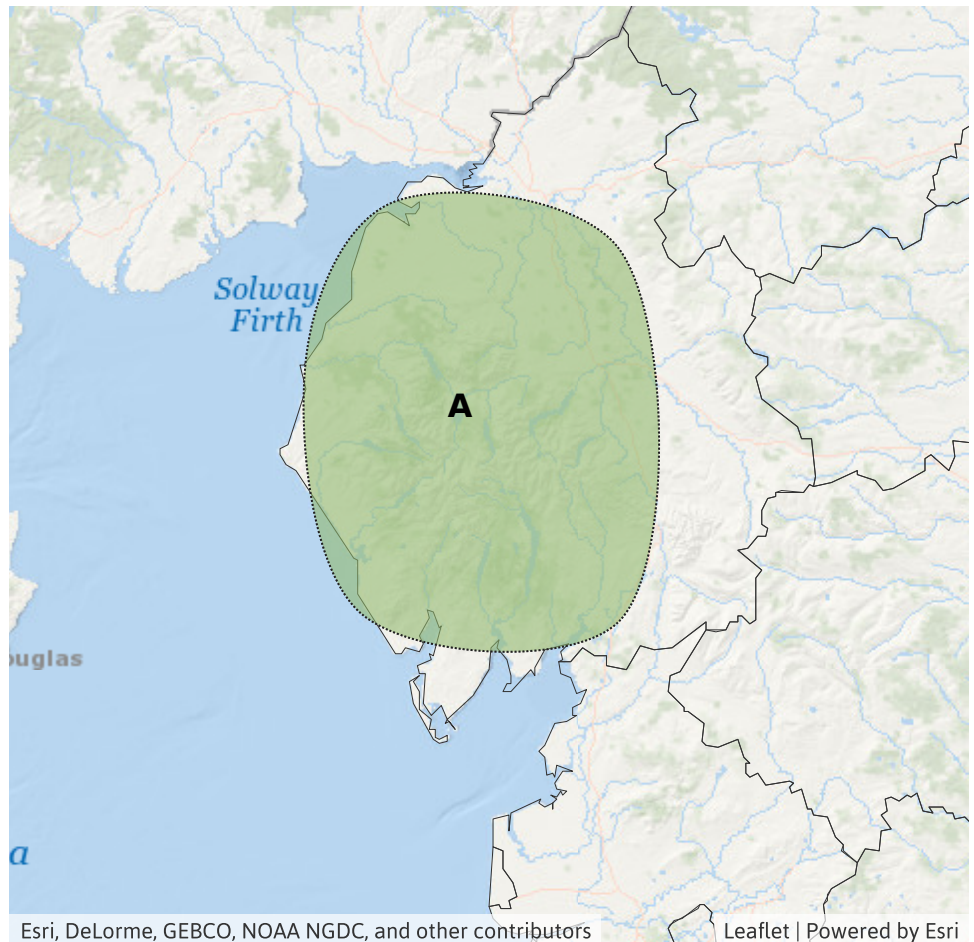
Minor river flooding impacts are possible today (Friday) in Cumbria. Minor surface water flooding impacts are probable in parts of England on Saturday. The overall flood risk is LOW on Saturday.

Specific Areas of Concern Map 1 - Friday 23 August 2024

RISK AREA A
Impact **MINOR**
Likelihood **LOW**

Source River
Likely duration 1 Day

Ongoing river impacts due to overnight rainfall

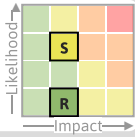


Flood Guidance Statement

10:30hrs Friday 23 August 2024

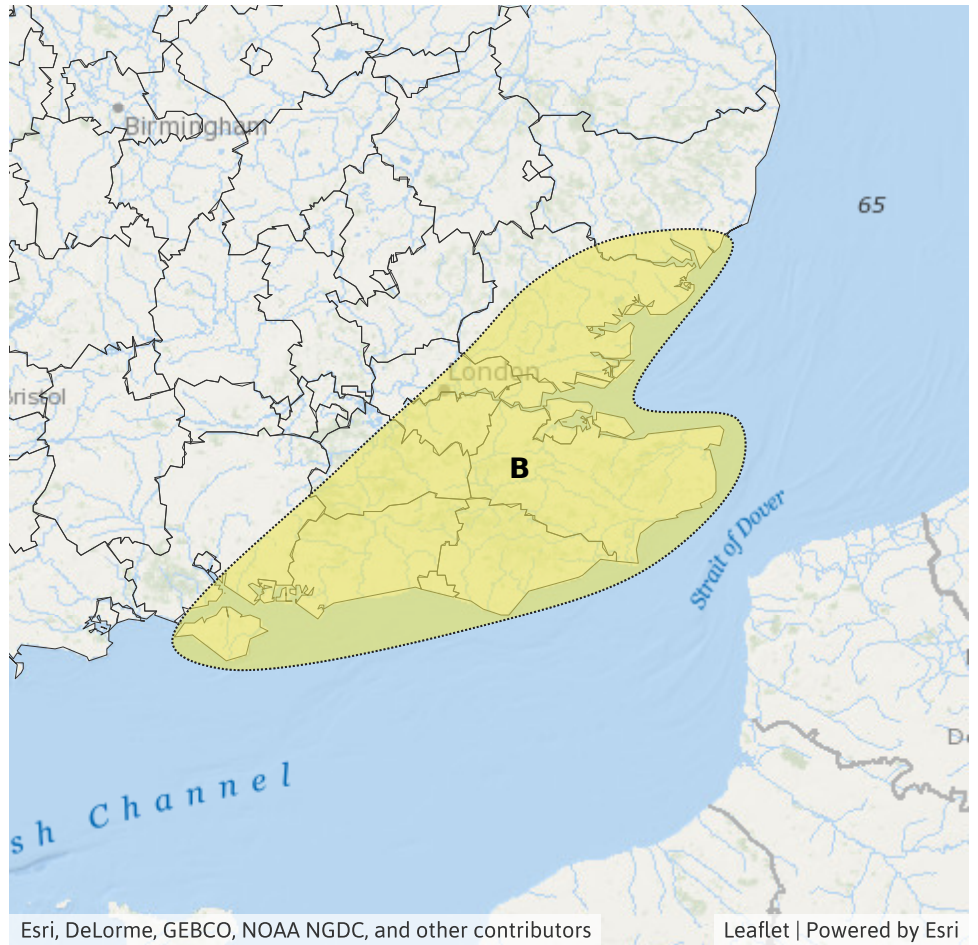
Specific Areas of Concern Map 2 - Saturday 24 August 2024

RISK AREA B
Impact **MINOR**
Likelihood **MEDIUM**



Source River Surface
Likely duration 1 Day

Inland flooding impacts due to heavy rain



Assessment of flood risk



Surface water

The surface water flood risk is LOW on Saturday.

Minor surface water flooding impacts are probable for parts of England on Saturday due to heavy rainfall. See Specific Areas of Concern Map.

Impacts could include localised flooding from urban and fast responding smaller watercourses/catchments, drains, channels and flooding from overland flow.



Rivers

The river flood risk is VERY LOW for the next five days.

Minor river flooding impacts are possible today (Friday) in Cumbria due to heavy rainfall earlier this morning. See Specific Areas of Concern Map.

Minor river flooding impacts are possible but not expected for parts of England on Saturday due to heavy rainfall.



Coastal/Tidal

The coastal/tidal flood risk is VERY LOW for the next five days.



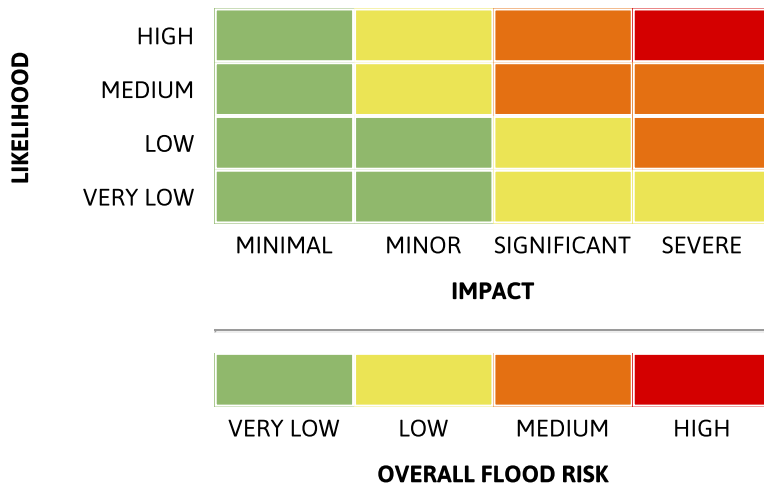
Groundwater

The groundwater flood risk is VERY LOW for the next five days.

Flood Guidance Statement

10:30hrs Friday 23 August 2024

Flood risk matrix



Summary of potential impacts

MINIMAL

Isolated and minor flooding of low-lying land and roads
Isolated spray/wave on coastal promenades
Little or no disruption to travel, but wet road surfaces

MINOR

Localised flooding of land and roads
Flooding affecting individual properties
Disruption to travel and key sites in flood plans

SIGNIFICANT

Flooding affecting parts of communities
Possible danger to life and damage to buildings/structures
Disruption to travel and key sites in flood plans

SEVERE

Danger to life, severe disruption to travel
Widespread flooding affecting whole communities
Widespread disruption or loss of infrastructure
Large scale evacuation of properties possible



This badge shows that Rapid Flood Guidance products may be issued on the day(s) shown.

[Sign up for the Rapid Flood Guidance trial service.](#)

Next statement due **10:30hrs Saturday 24 August 2024 (all times are local)**

Contact details **Flood Forecasting Centre Duty Hydrometeorologist - 0330 135 4400**

More information <https://www.gov.uk/government/organisations/flood-forecasting-centre>