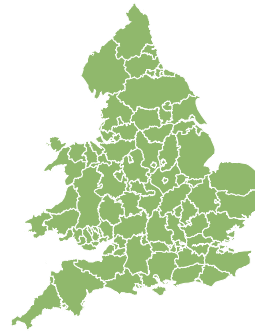


# Flood Guidance Statement

10:30hrs Thursday 22 August 2024



Thursday

22 Aug 2024 10:30-23:59  
Trend since last FGS

Steady



Friday

23 Aug 2024

Steady



Saturday

24 Aug 2024

Steady



Sunday

25 Aug 2024

Steady



Monday

26 Aug 2024

Steady



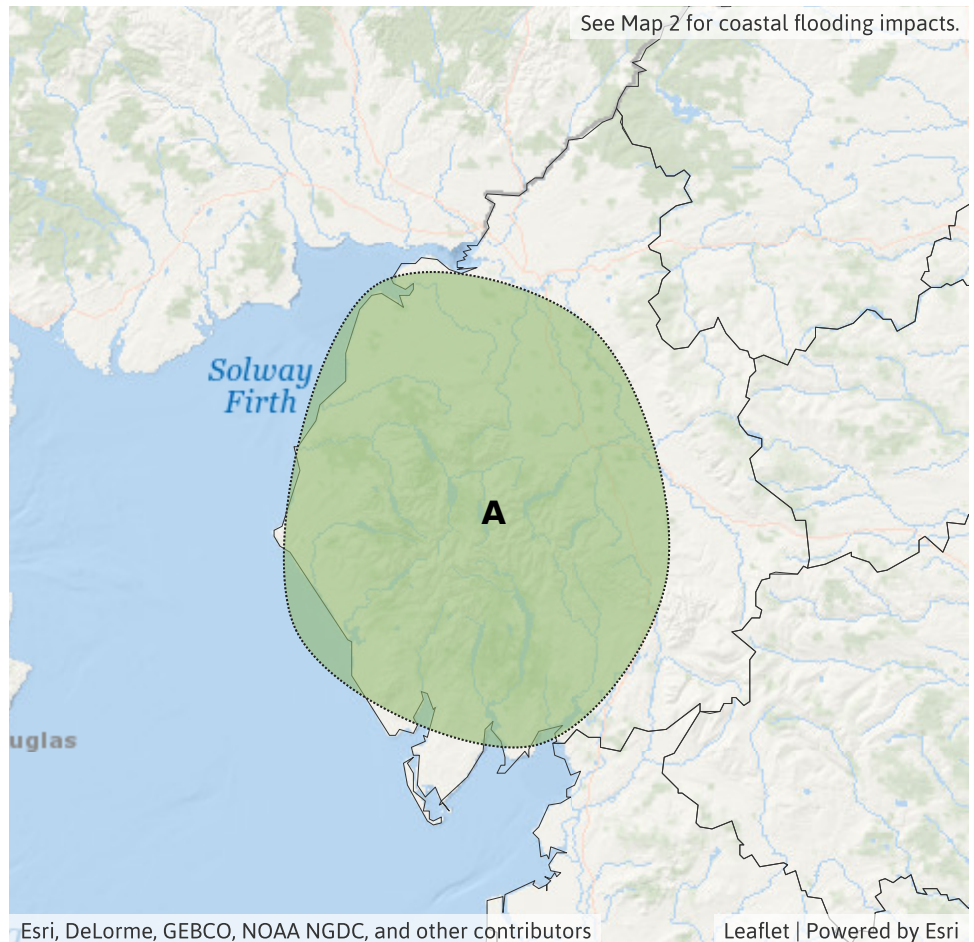
Minor river flooding impacts are possible today (Thursday) in Cumbria. Minor coastal flooding impacts are possible today and Friday along parts of coasts in the North of England. The overall flood risk is VERY LOW.

## Specific Areas of Concern Map 1 - Thursday 22 August 2024

**RISK AREA A**  
Impact **MINOR**  
Likelihood **LOW**

Source River  
Likely duration 1 Day

Impacts most likely over high ground in the morning.



# Flood Guidance Statement

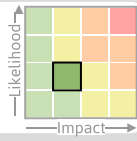
10:30hrs Thursday 22 August 2024

## Specific Areas of Concern Map 2 - Thursday 22 and Friday 23 August 2024

### RISK AREA B

Impact **MINOR**

Likelihood **LOW**



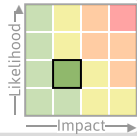
Source Coastal/Tidal  
Likely duration 2 Days

Impacts possible around high tides on  
Thursday and on Friday morning

### RISK AREA C

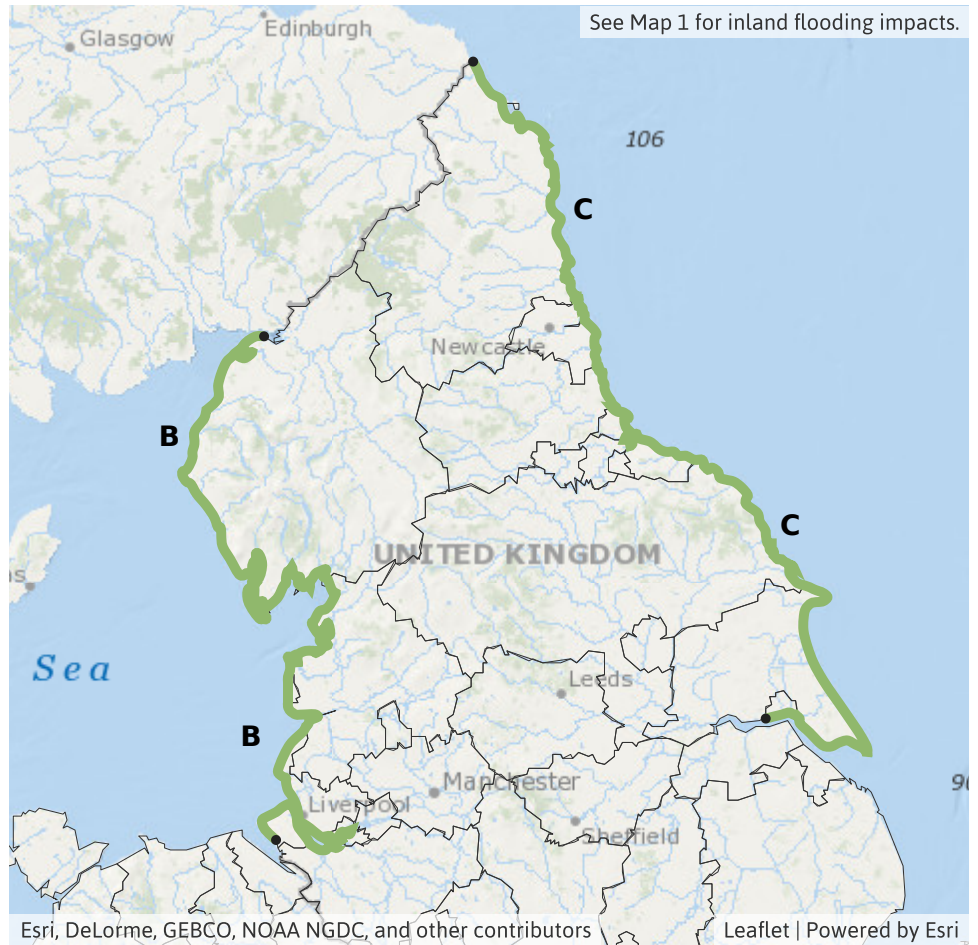
Impact **MINOR**

Likelihood **LOW**



Source Coastal/Tidal  
Likely duration 1 Day

High tides Friday morning with strong winds  
may lead to localised spray and over-topping.



## Assessment of flood risk



### Rivers

---

The river flood risk is VERY LOW for the next five days.

Minor river flooding impacts are possible today (Thursday) in Cumbria due to heavy rainfall earlier this morning. See Areas of Concern Map.

Minor river flooding impacts are possible but not expected for parts of England on Saturday due to heavy rainfall.



### Coastal/Tidal

---

The coastal/tidal flood risk is VERY LOW for the next five days.

Minor coastal flooding impacts are possible today (Thursday) and Friday along parts of coasts in the North of England. See Areas of Concern Maps.

Isolated minor coastal flooding impacts are possible but not expected along other stretches of the coasts of England and Wales today (Thursday) and on Friday.



### Surface water

---

The surface water flood risk is VERY LOW for the next five days.



### Groundwater

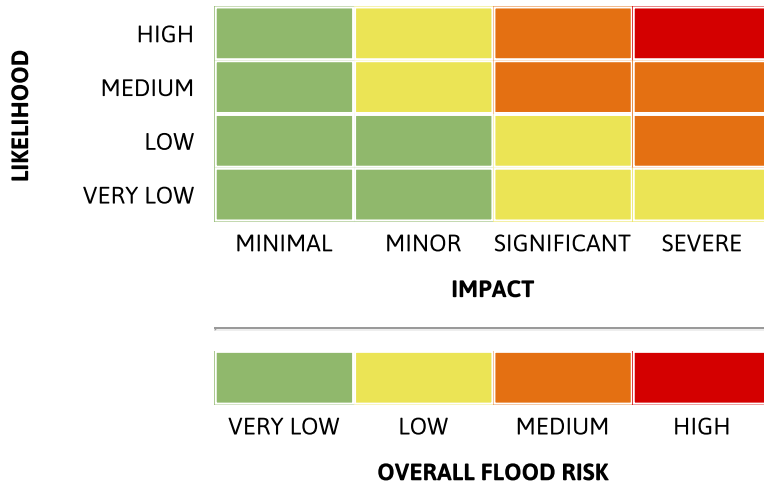
---

The groundwater flood risk is VERY LOW for the next five days.

# Flood Guidance Statement

10:30hrs Thursday 22 August 2024

## Flood risk matrix



## Summary of potential impacts

### MINIMAL

Isolated and minor flooding of low-lying land and roads  
Isolated spray/wave on coastal promenades  
Little or no disruption to travel, but wet road surfaces

### MINOR

Localised flooding of land and roads  
Flooding affecting individual properties  
Disruption to travel and key sites in flood plans

### SIGNIFICANT

Flooding affecting parts of communities  
Possible danger to life and damage to buildings/structures  
Disruption to travel and key sites in flood plans

### SEVERE

Danger to life, severe disruption to travel  
Widespread flooding affecting whole communities  
Widespread disruption or loss of infrastructure  
Large scale evacuation of properties possible

Next statement due **10:30hrs Friday 23 August 2024 (all times are local)**

Contact details **Flood Forecasting Centre Duty Hydrometeorologist - 0330 135 4400**

More information <https://www.gov.uk/government/organisations/flood-forecasting-centre>