

Flood Guidance Statement

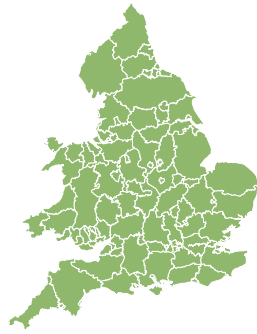
10:30hrs Tuesday 20 August 2024



Tuesday

20 Aug 2024 10:30-23:59
Trend since last FGS

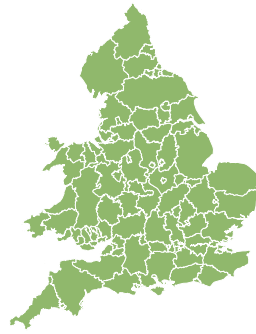
Steady



Wednesday

21 Aug 2024

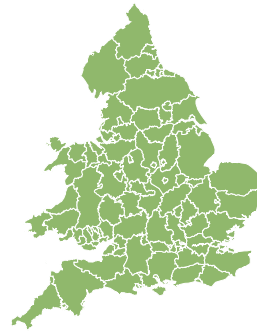
Steady



Thursday

22 Aug 2024

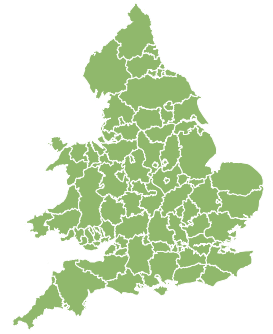
Steady



Friday

23 Aug 2024

Steady



Saturday

24 Aug 2024

Steady



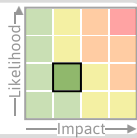
Minor coastal flooding is possible on Friday along the Yorkshire coast. Minor coastal flooding is possible but not expected Wednesday to Friday in parts of England and Wales. The overall flood risk is VERY LOW for the next five days.

Specific Areas of Concern Map 1 - Friday 23 August 2024

RISK AREA A

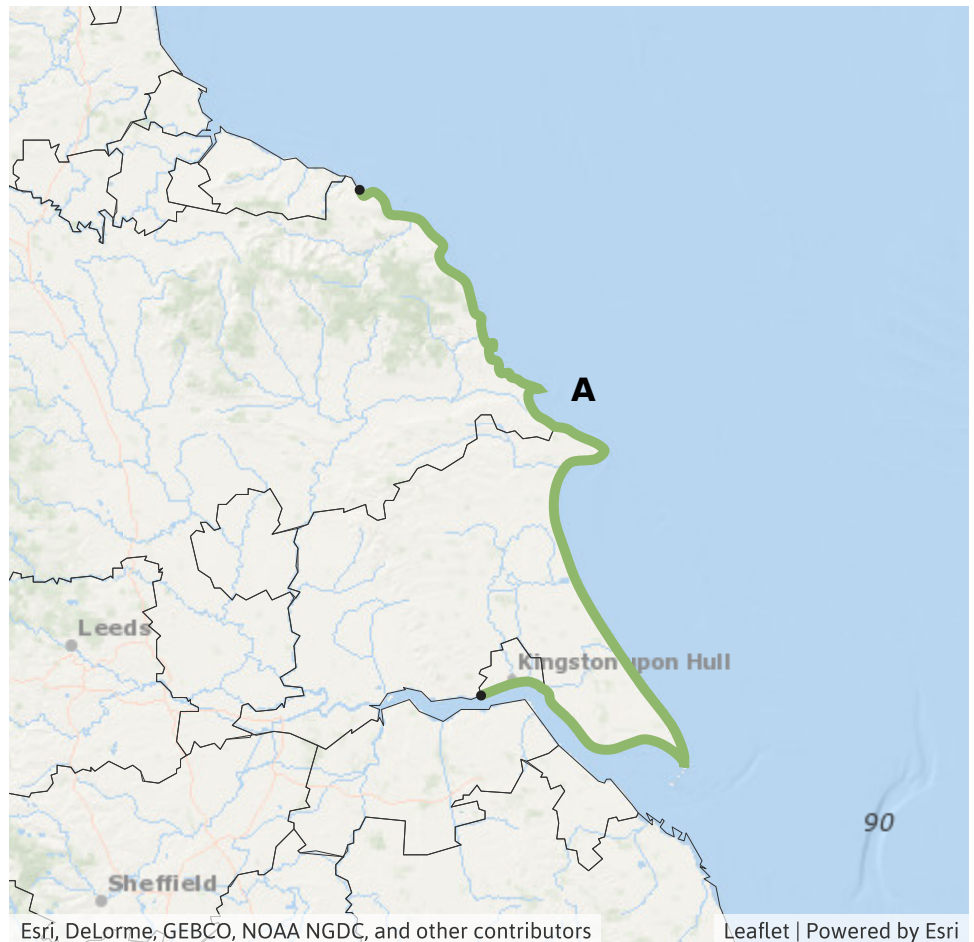
Impact **MINOR**

Likelihood **LOW**



Source Coastal/Tidal
Likely duration 1 Day

High tides along with strong winds may lead to localised spray and over-topping.



Assessment of flood risk

Coastal/Tidal

The coastal/tidal flood risk is VERY LOW for the next five days.

Minor coastal flooding is possible on Friday along the Yorkshire coast.

Isolated minor coastal flooding impacts are possible but not expected along other stretches of the England and Wales coasts from Wednesday to Friday.

Surface water

The surface water flood risk is VERY LOW for the next five days.

Rivers

The river flood risk is VERY LOW for the next five days.

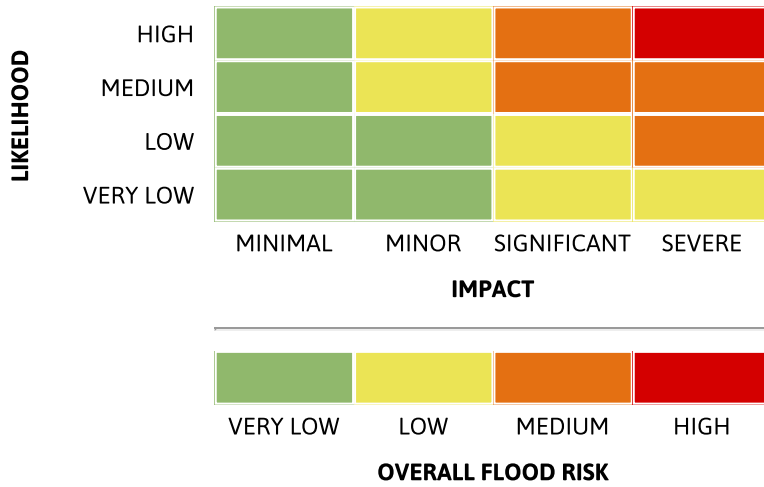
Groundwater

The groundwater flood risk is VERY LOW for the next five days.

Flood Guidance Statement

10:30hrs Tuesday 20 August 2024

Flood risk matrix



Summary of potential impacts

MINIMAL

Isolated and minor flooding of low-lying land and roads
Isolated spray/wave on coastal promenades
Little or no disruption to travel, but wet road surfaces

MINOR

Localised flooding of land and roads
Flooding affecting individual properties
Disruption to travel and key sites in flood plans

SIGNIFICANT

Flooding affecting parts of communities
Possible danger to life and damage to buildings/structures
Disruption to travel and key sites in flood plans

SEVERE

Danger to life, severe disruption to travel
Widespread flooding affecting whole communities
Widespread disruption or loss of infrastructure
Large scale evacuation of properties possible

Next statement due **10:30hrs Wednesday 21 August 2024 (all times are local)**

Contact details **Flood Forecasting Centre Duty Hydrometeorologist - 0330 135 4400**

More information <https://www.gov.uk/government/organisations/flood-forecasting-centre>