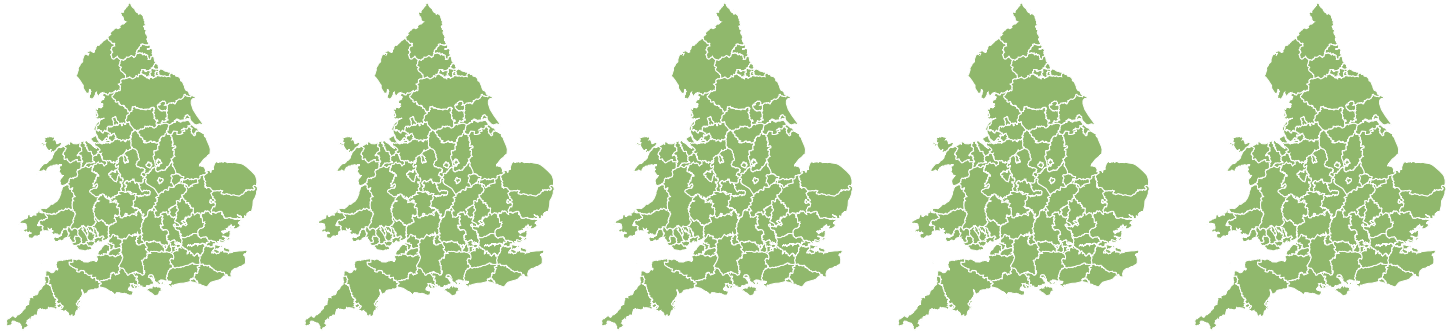


Flood Guidance Statement

10:30hrs Monday 12 August 2024



Monday



Tuesday

12 Aug 2024 10:30-23:59
Trend since last FGS

13 Aug 2024

Wednesday

14 Aug 2024

Thursday

15 Aug 2024

Friday

16 Aug 2024

Steady



Steady



Steady



Steady



Steady



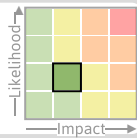
Surface water flooding impacts are possible across parts of the North of England today (Monday). The overall flood risk for England is VERY LOW for today.

Specific Areas of Concern Map 1 - Monday 12 August

RISK AREA A

Impact **MINOR**

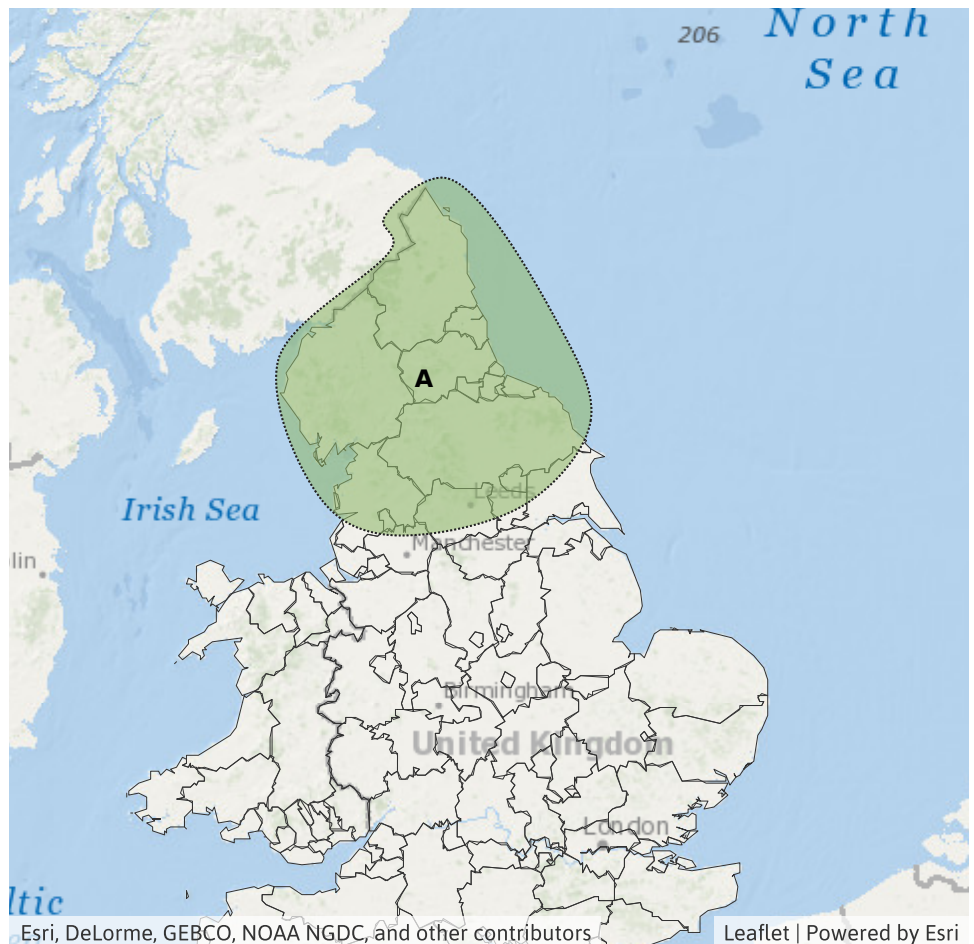
Likelihood **LOW**



Source Surface

Likely duration 1 Day

Possible thunderstorms and isolated surface water flooding until early afternoon.



Assessment of flood risk



Surface water

The surface water flood risk is VERY LOW for today (Monday).

Isolated minor surface water flooding impacts are possible across parts of the North of England this morning and into this afternoon due to thunderstorms. See Specific Areas of Concern Map.

Impacts could include localised flooding from urban and fast responding smaller watercourses/catchments, drains, channels and flooding from overland flow.



Rivers

The river flood risk is VERY LOW for the next five days.



Coastal/Tidal

The coastal/tidal flood risk is VERY LOW for the next five days.



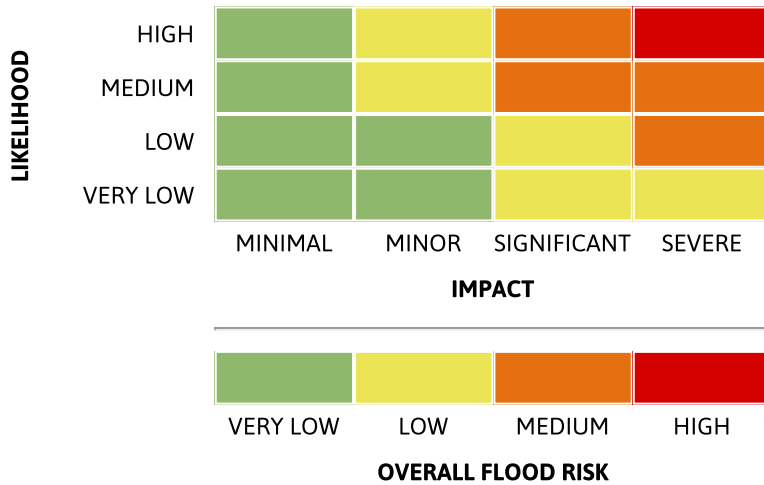
Groundwater

The groundwater flood risk is VERY LOW for the next five days.

Flood Guidance Statement

10:30hrs Monday 12 August 2024

Flood risk matrix



Summary of potential impacts

MINIMAL

Isolated and minor flooding of low-lying land and roads
Isolated spray/wave on coastal promenades
Little or no disruption to travel, but wet road surfaces

MINOR

Localised flooding of land and roads
Flooding affecting individual properties
Disruption to travel and key sites in flood plans

SIGNIFICANT

Flooding affecting parts of communities
Possible danger to life and damage to buildings/structures
Disruption to travel and key sites in flood plans

SEVERE

Danger to life, severe disruption to travel
Widespread flooding affecting whole communities
Widespread disruption or loss of infrastructure
Large scale evacuation of properties possible



This badge shows that Rapid Flood Guidance products may be issued on the day(s) shown.

[Sign up for the Rapid Flood Guidance trial service.](#)

Next statement due **10:30hrs Tuesday 13 August 2024 (all times are local)**

Contact details **Flood Forecasting Centre Duty Hydrometeorologist - 0330 135 4400**

More information <https://www.gov.uk/government/organisations/flood-forecasting-centre>