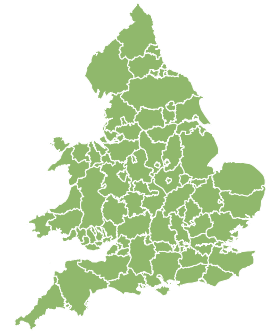
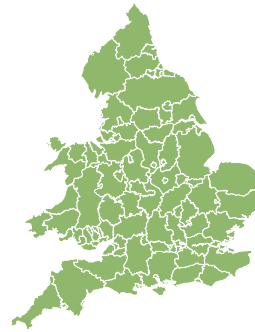
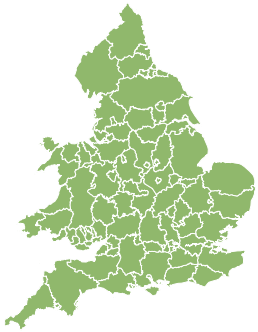


Flood Guidance Statement

10:30hrs Saturday 10 August 2024



Saturday

10 Aug 2024 10:30-23:59
Trend since last FGS

Steady



Sunday

11 Aug 2024

Steady



Monday

12 Aug 2024

Increased



Tuesday

13 Aug 2024

Steady



Wednesday

14 Aug 2024

Steady



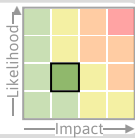
Minor surface water flooding impacts are possible over parts of the North of England and North Wales, and possible but not expected in other parts of England on Monday. The overall flood risk for England and Wales is VERY LOW for the next five days.

Specific Areas of Concern Map 1 - Monday 12 August

RISK AREA A

Impact **MINOR**

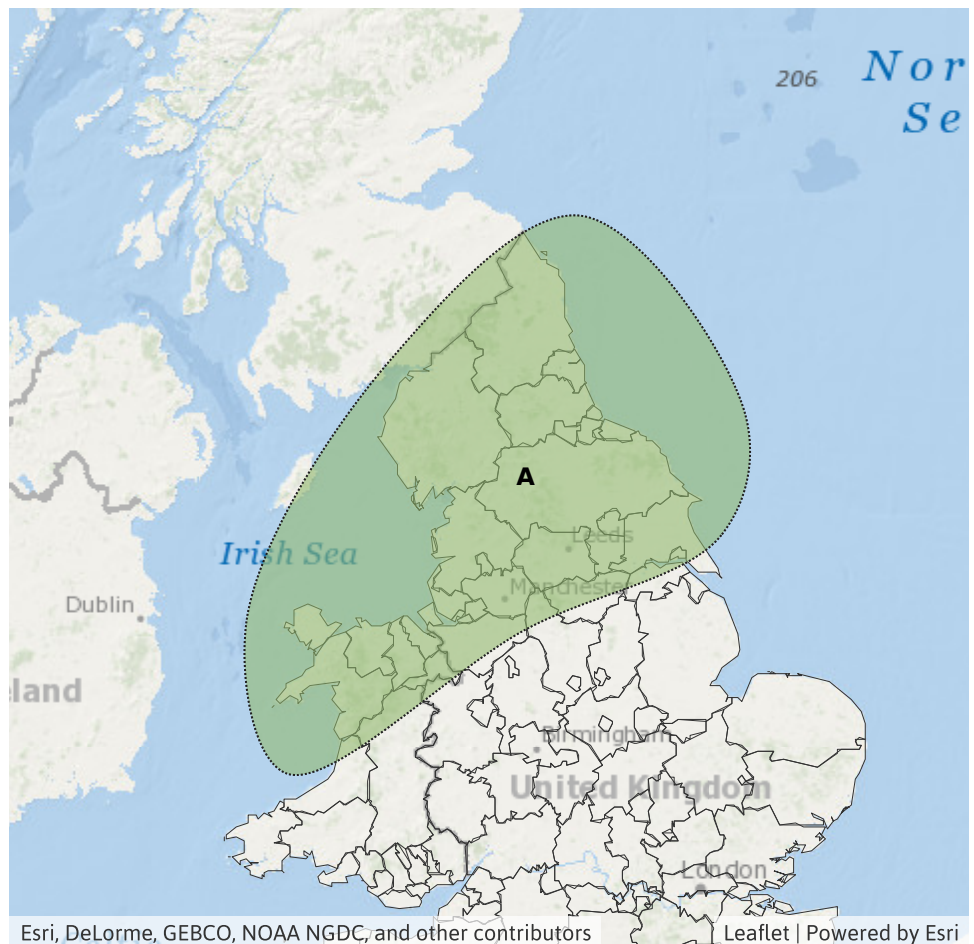
Likelihood **LOW**



Source Surface

Likely duration 1 Day

Possible thunderstorms may bring isolated, minor surface water flooding impacts.



Esri, DeLorme, GEBCO, NOAA NGDC, and other contributors

Leaflet | Powered by Esri

Assessment of flood risk



Surface water

The surface water flood risk is VERY LOW for the next five days.

Isolated minor surface water flooding impacts are possible in parts of the North of England and North Wales on Monday. See Specific Area of Concern Map.

Minor surface water flooding impacts are also possible but not expected across other parts of England on Monday.

Impacts could include localised flooding from urban and fast responding smaller watercourses/catchments, drains, channels and flooding from overland flow.



Rivers

The river flood risk is VERY LOW for the next five days.



Coastal/Tidal

The coastal/tidal flood risk is VERY LOW for the next five days.



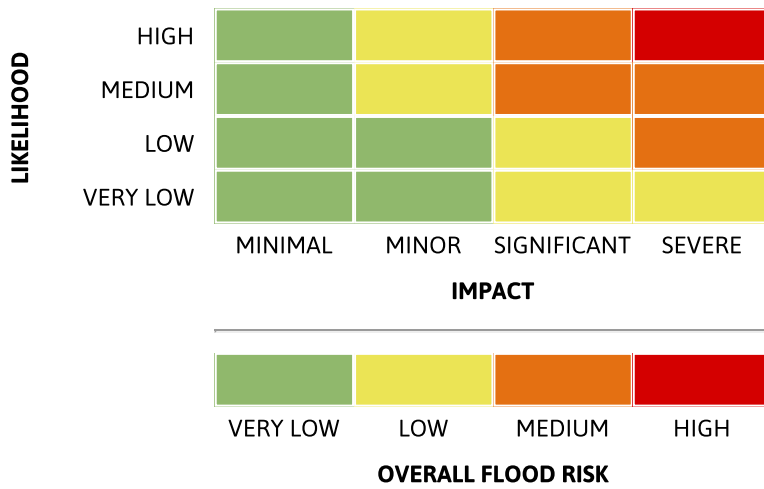
Groundwater

The groundwater flood risk is VERY LOW for the next five days.

Flood Guidance Statement

10:30hrs Saturday 10 August 2024

Flood risk matrix



Summary of potential impacts

MINIMAL

Isolated and minor flooding of low-lying land and roads
Isolated spray/wave on coastal promenades
Little or no disruption to travel, but wet road surfaces

MINOR

Localised flooding of land and roads
Flooding affecting individual properties
Disruption to travel and key sites in flood plans

SIGNIFICANT

Flooding affecting parts of communities
Possible danger to life and damage to buildings/structures
Disruption to travel and key sites in flood plans

SEVERE

Danger to life, severe disruption to travel
Widespread flooding affecting whole communities
Widespread disruption or loss of infrastructure
Large scale evacuation of properties possible

Next statement due **10:30hrs Sunday 11 August 2024 (all times are local)**

Contact details **Flood Forecasting Centre Duty Hydrometeorologist - 0330 135 4400**

More information <https://www.gov.uk/government/organisations/flood-forecasting-centre>