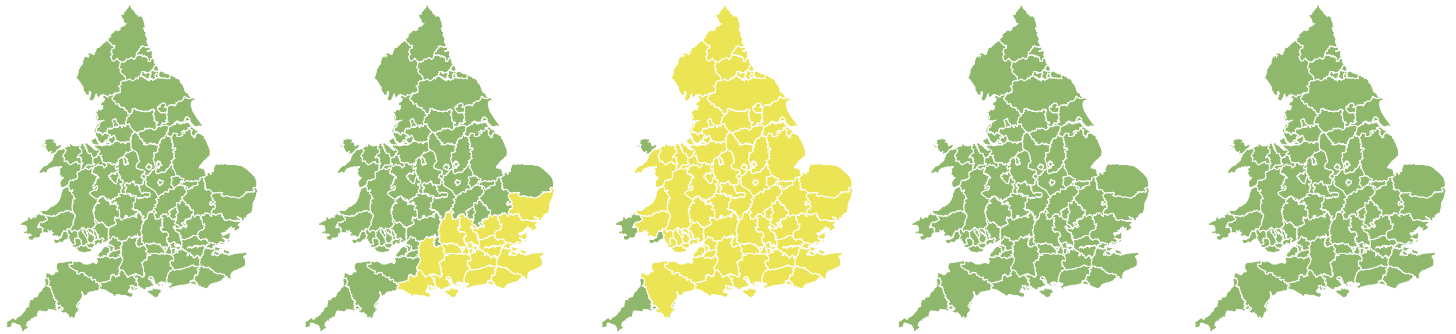


Flood Guidance Statement

10:30hrs Tuesday 30 July 2024



Tuesday

30 Jul 2024 10:30-23:59
Trend since last FGS

Steady →

Wednesday

31 Jul 2024

Increased ↑

RFG

Thursday

1 Aug 2024

Increased ↑

RFG

Friday

2 Aug 2024

Steady →

Saturday

3 Aug 2024

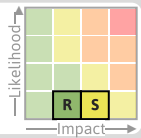
Steady →

Significant surface water flooding impacts are possible across England and Wales on Wednesday and Thursday. The overall flood risk for England and Wales for the next five days is LOW.

Specific Areas of Concern Map 1 - Wednesday 31 July 2024

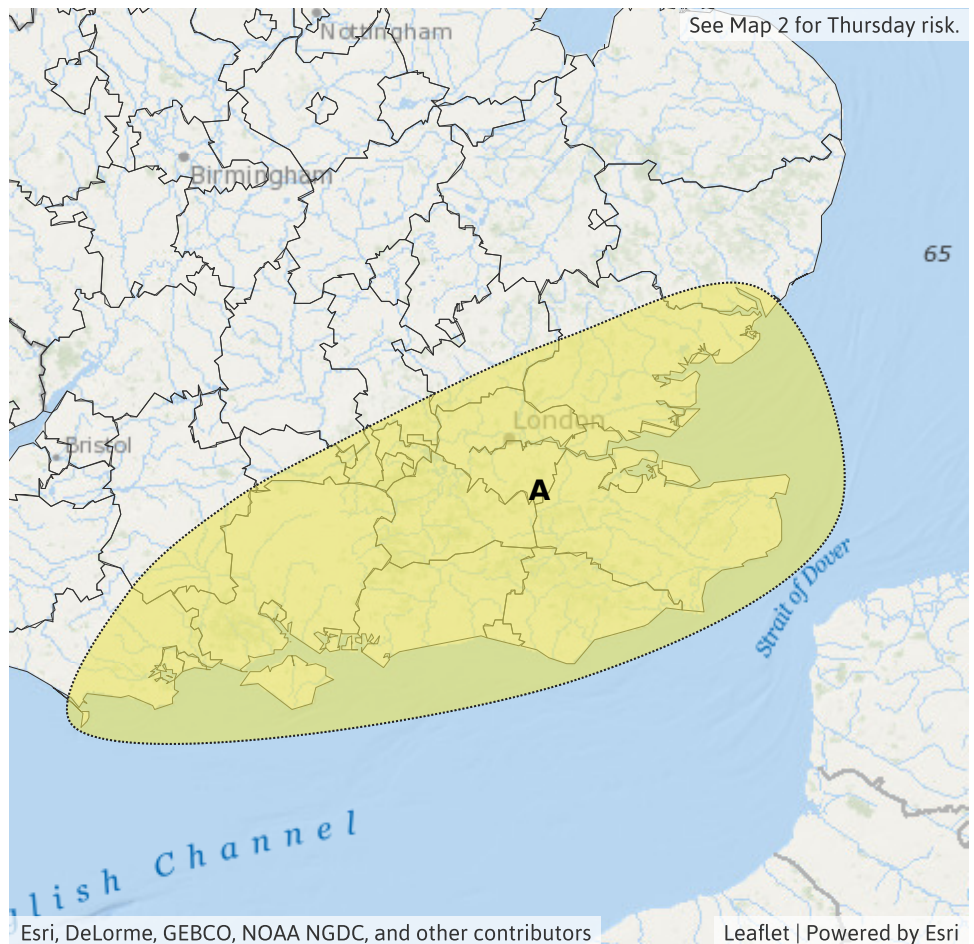
RISK AREA A

Impact **SIGNIFICANT**
Likelihood **VERY LOW**



Source River Surface
Likely duration 1 Day

Isolated thunderstorms bring a chance of flooding impacts from midday.



Flood Guidance Statement

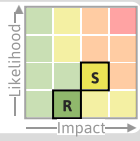
10:30hrs Tuesday 30 July 2024

Specific Areas of Concern Map 2 - Thursday 1 August 2024

RISK AREA B

Impact **SIGNIFICANT**

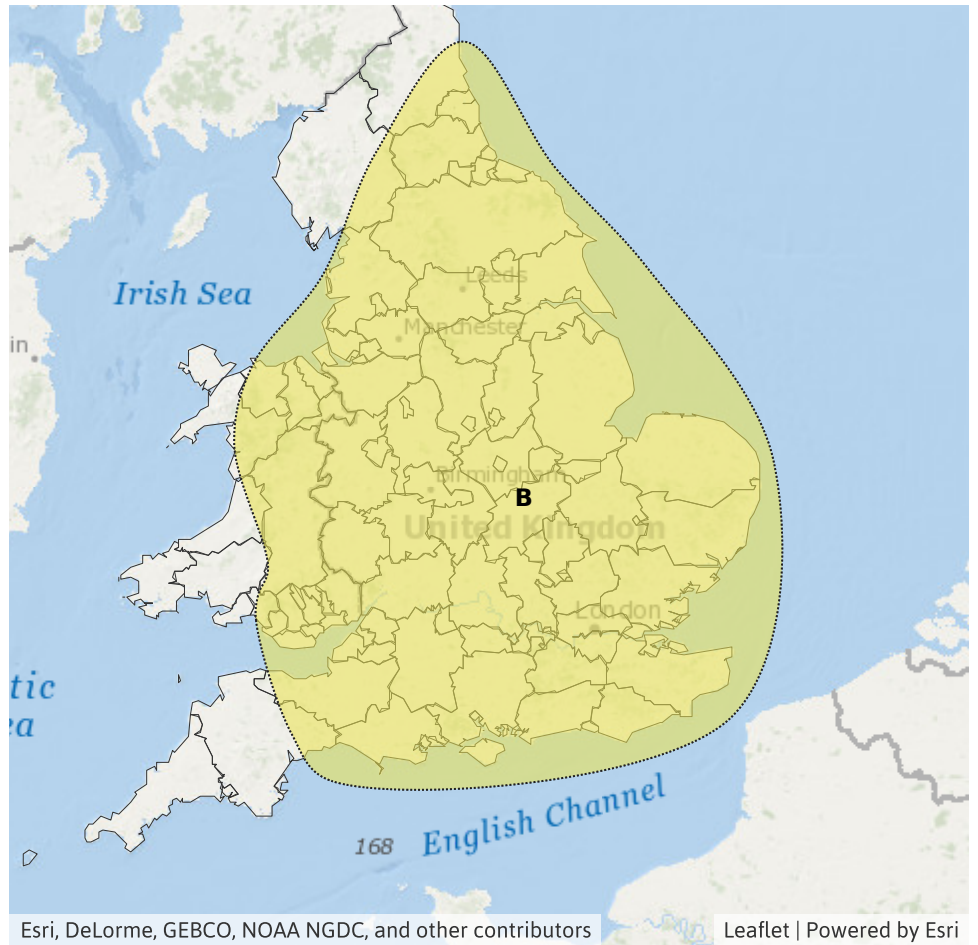
Likelihood **LOW**



Source River Surface

Likely duration 1 Day

Thunderstorms from early morning may cause torrential downpours and flooding



Assessment of flood risk



Surface water

The surface water flood risk is LOW on Wednesday and Thursday.

Areas of thunderstorms with torrential downpours may affect parts of England and Wales from midday Wednesday, overnight, and through Thursday. See Specific Areas of Concern Maps.

Impacts could include localised flooding from urban and fast responding smaller watercourses/catchments, drains, channels and flooding from overland flow.



Rivers

The river flood risk is VERY LOW for the next five days.

Minor river flooding impacts are possible but not expected on Wednesday and Thursday in parts of England and Wales. See Specific Areas of Concern Maps.



Coastal/Tidal

The coastal/tidal flood risk is VERY LOW for the next five days.



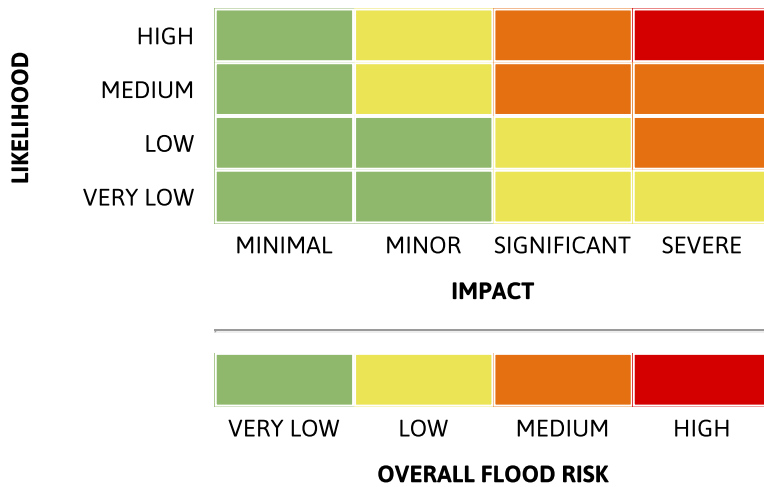
Groundwater

The groundwater flood risk is VERY LOW for the next five days.

Flood Guidance Statement

10:30hrs Tuesday 30 July 2024

Flood risk matrix



Summary of potential impacts

MINIMAL

Isolated and minor flooding of low-lying land and roads
Isolated spray/wave on coastal promenades
Little or no disruption to travel, but wet road surfaces

MINOR

Localised flooding of land and roads
Flooding affecting individual properties
Disruption to travel and key sites in flood plans

SIGNIFICANT

Flooding affecting parts of communities
Possible danger to life and damage to buildings/structures
Disruption to travel and key sites in flood plans

SEVERE

Danger to life, severe disruption to travel
Widespread flooding affecting whole communities
Widespread disruption or loss of infrastructure
Large scale evacuation of properties possible



This badge shows that Rapid Flood Guidance products may be issued on the day(s) shown.

[Sign up for the Rapid Flood Guidance trial service.](#)

Next statement due **10:30hrs Wednesday 31 July 2024 (all times are local)**

Contact details **Flood Forecasting Centre Duty Hydrometeorologist - 0330 135 4400**

More information <https://www.gov.uk/government/organisations/flood-forecasting-centre>