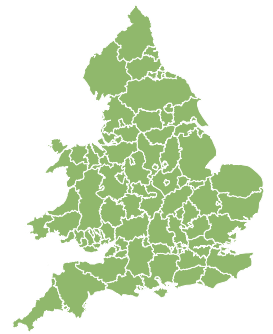
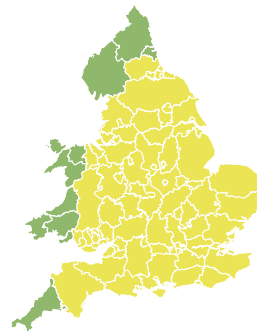
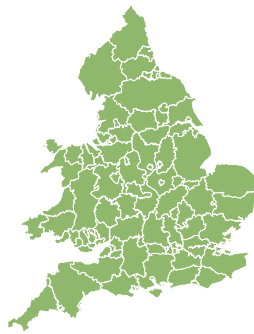
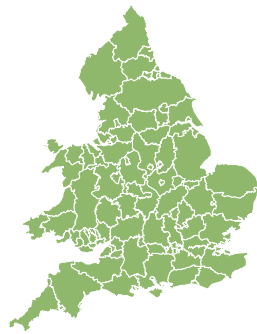
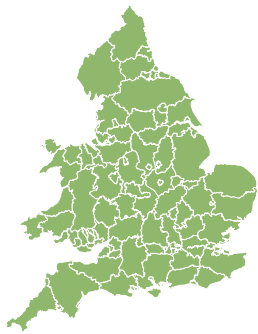


Flood Guidance Statement

10:30hrs Monday 29 July 2024



Monday

29 Jul 2024 10:30-23:59
Trend since last FGS

Steady →

Tuesday

30 Jul 2024

Steady →

Wednesday

31 Jul 2024

Increased ↑

Thursday

1 Aug 2024

Increased ↑



Friday

2 Aug 2024

Steady →

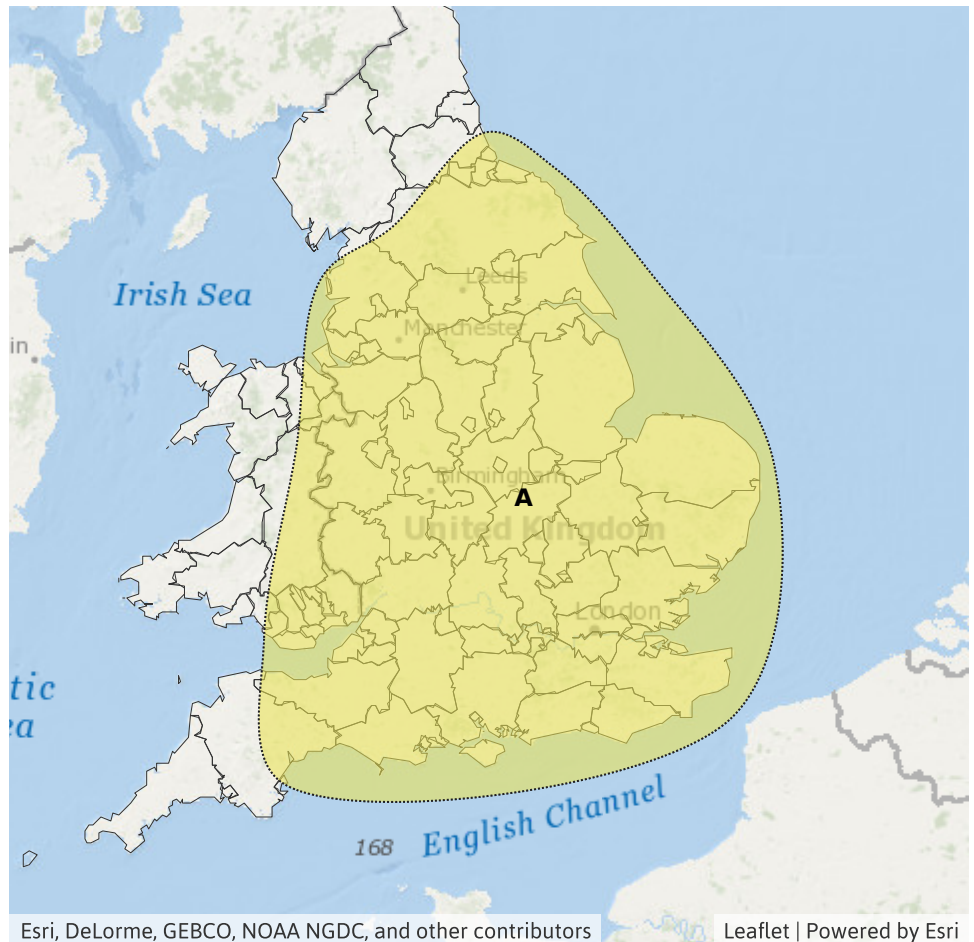
Significant surface water flooding impacts are possible but not expected across England and Wales on Thursday with minor impacts possible but not expected on Wednesday. The overall flood risk for England and Wales for the next five days is LOW.

Specific Areas of Concern Map 1 - Thursday 1 August 2024

RISK AREA A
Impact **SIGNIFICANT**
Likelihood **VERY LOW**

Source River Surface
Likely duration 1 Day

Inland flooding impacts possible but not expected due to heavy thunderstorms.



Assessment of flood risk



Surface water

The surface water flood risk is LOW on Thursday.

Significant surface water flooding impacts are possible but not expected on Thursday due to the potential for thunderstorms. See Specific Areas of Concern Map.

Minor surface water flooding impacts are possible but not expected across parts of England and Wales on Wednesday, also due to thunderstorms.

Impacts could include localised flooding from urban and fast responding smaller watercourses/catchments, drains, channels and flooding from overland flow.



Rivers

The river flood risk is VERY LOW for the next five days.

Minor river flooding impacts are possible but not expected on Thursday across England and Wales.



Coastal/Tidal

The coastal/tidal flood risk is VERY LOW for the next five days.



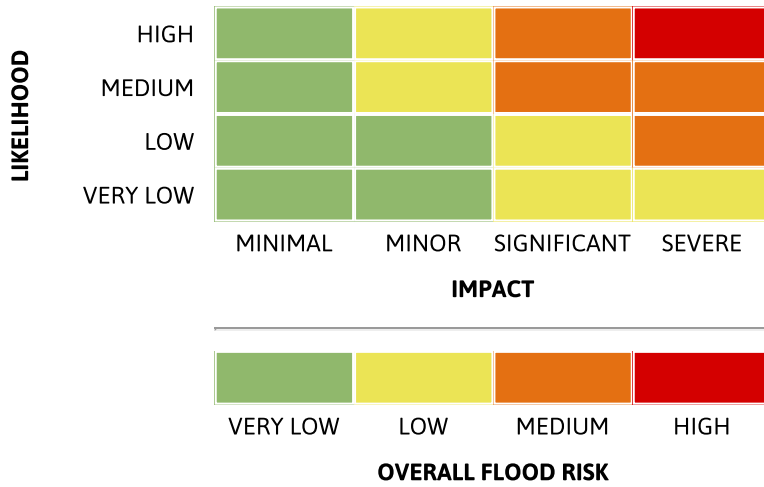
Groundwater

The groundwater flood risk is VERY LOW for the next five days.

Flood Guidance Statement

10:30hrs Monday 29 July 2024

Flood risk matrix



Summary of potential impacts

MINIMAL

Isolated and minor flooding of low-lying land and roads
Isolated spray/wave on coastal promenades
Little or no disruption to travel, but wet road surfaces

MINOR

Localised flooding of land and roads
Flooding affecting individual properties
Disruption to travel and key sites in flood plans

SIGNIFICANT

Flooding affecting parts of communities
Possible danger to life and damage to buildings/structures
Disruption to travel and key sites in flood plans

SEVERE

Danger to life, severe disruption to travel
Widespread flooding affecting whole communities
Widespread disruption or loss of infrastructure
Large scale evacuation of properties possible



This badge shows that Rapid Flood Guidance products may be issued on the day(s) shown.

[Sign up for the Rapid Flood Guidance trial service.](#)

Next statement due **10:30hrs Tuesday 30 July 2024 (all times are local)**

Contact details **Flood Forecasting Centre Duty Hydrometeorologist - 0330 135 4400**

More information <https://www.gov.uk/government/organisations/flood-forecasting-centre>