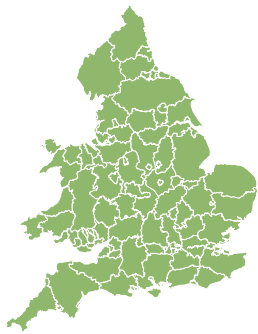


# Flood Guidance Statement

10:30hrs Friday 26 July 2024

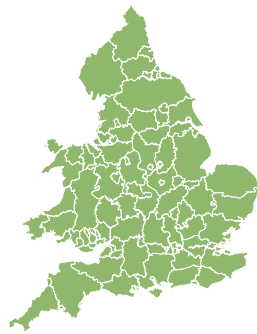


Friday

26 Jul 2024 10:30-23:59

Trend since last FGS

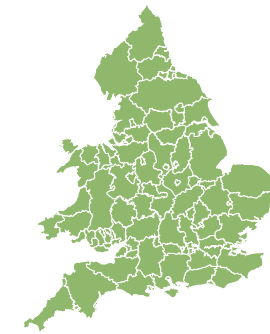
Steady



Saturday

27 Jul 2024

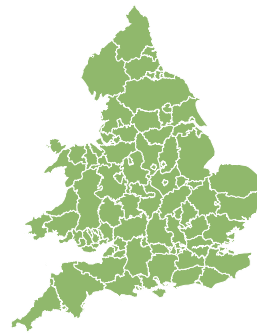
Steady



Sunday

28 Jul 2024

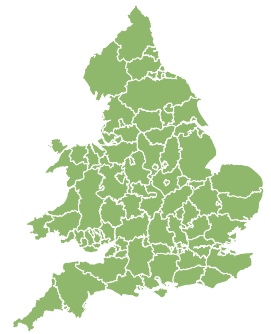
Steady



Monday

29 Jul 2024

Steady



Tuesday

30 Jul 2024

Steady



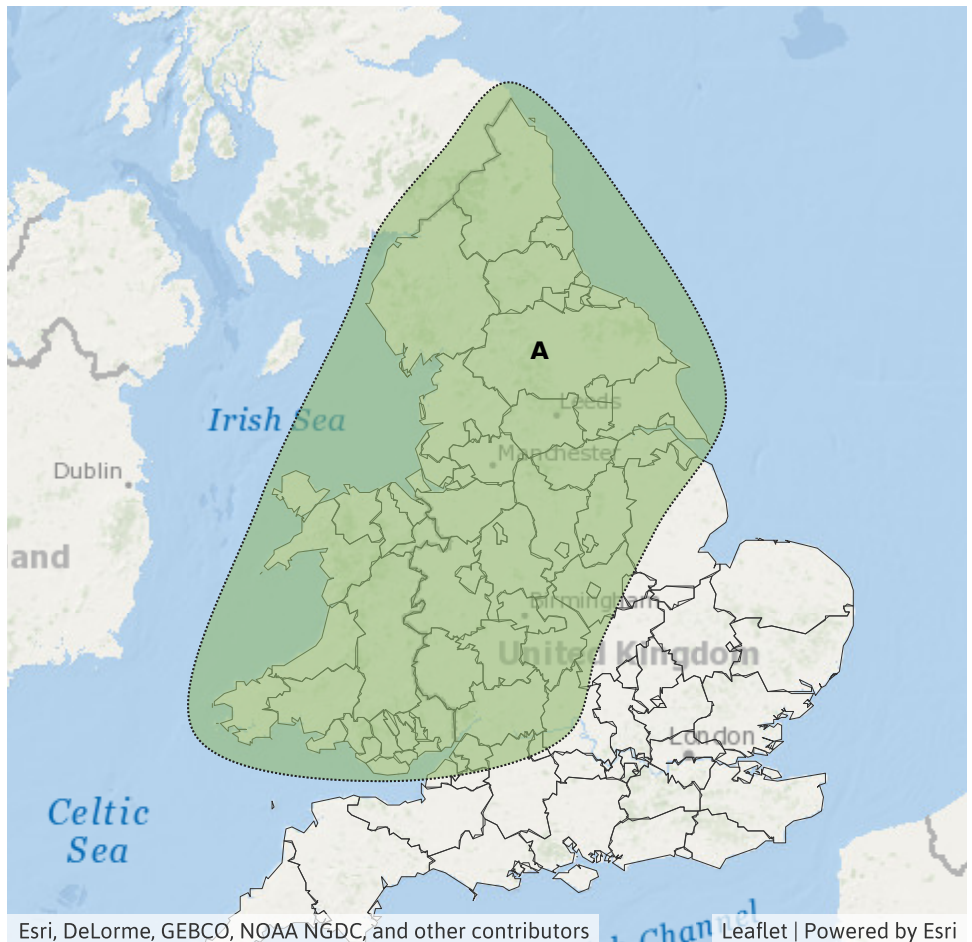
Minor surface water flooding impacts are possible across parts of England and Wales on Saturday. The overall flood risk for England and Wales for the next five days is VERY LOW.

## Specific Areas of Concern Map 1 - Saturday 27 July 2024

**RISK AREA A**  
Impact **MINOR**  
Likelihood **LOW**

Source Surface  
Likely duration 1 Day

Surface water impacts possible from slow moving heavy showers and thunderstorms.



## Assessment of flood risk



### Surface water

---

The surface water flood risk is VERY LOW for the next five days.

Minor surface water flooding impacts are possible across parts of the North of England, the Midlands, and Wales tomorrow (Saturday) due to slow-moving, heavy, and at times thundery showers.

Impacts could include localised flooding from urban and fast responding smaller watercourses/catchments, drains, channels and flooding from overland flow.



### Rivers

---

The river flood risk is VERY LOW for the next five days.



### Coastal/Tidal

---

The coastal/tidal flood risk is VERY LOW for the next five days.



### Groundwater

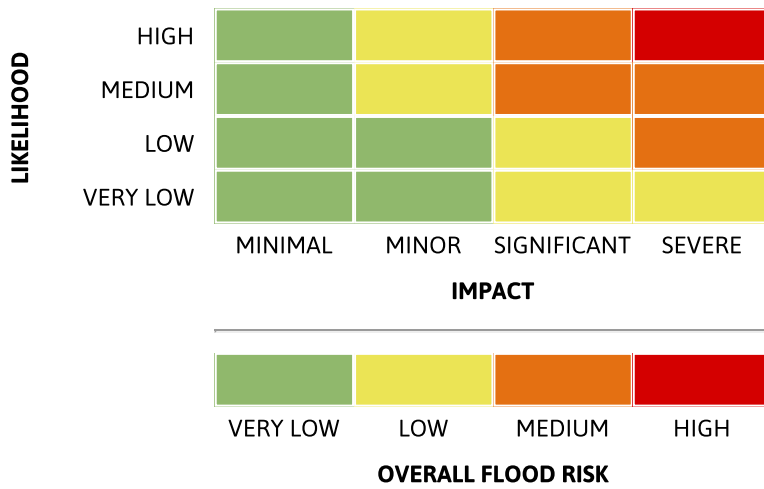
---

The groundwater flood risk is VERY LOW for the next five days.

# Flood Guidance Statement

10:30hrs Friday 26 July 2024

## Flood risk matrix



## Summary of potential impacts

### MINIMAL

Isolated and minor flooding of low-lying land and roads  
Isolated spray/wave on coastal promenades  
Little or no disruption to travel, but wet road surfaces

### MINOR

Localised flooding of land and roads  
Flooding affecting individual properties  
Disruption to travel and key sites in flood plans

### SIGNIFICANT

Flooding affecting parts of communities  
Possible danger to life and damage to buildings/structures  
Disruption to travel and key sites in flood plans

### SEVERE

Danger to life, severe disruption to travel  
Widespread flooding affecting whole communities  
Widespread disruption or loss of infrastructure  
Large scale evacuation of properties possible



This badge shows that Rapid Flood Guidance products may be issued on the day(s) shown.

[Sign up for the Rapid Flood Guidance trial service.](#)

Next statement due **10:30hrs Saturday 27 July 2024 (all times are local)**

Contact details **Flood Forecasting Centre Duty Hydrometeorologist - 0330 135 4400**

More information <https://www.gov.uk/government/organisations/flood-forecasting-centre>