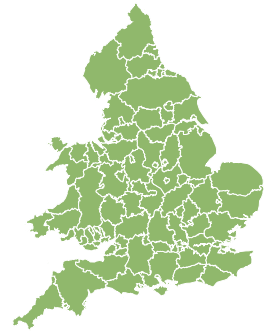
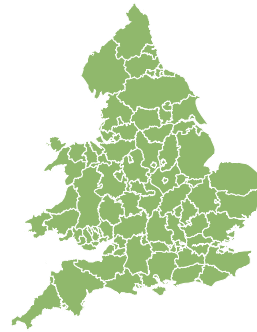
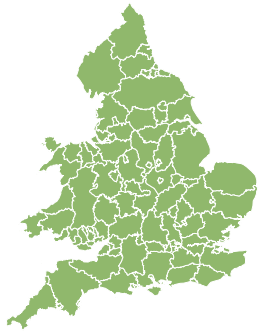


Flood Guidance Statement

10:30hrs Saturday 20 July 2024



Saturday



20 Jul 2024 10:30-23:59
Trend since last FGS

Increased



Sunday

21 Jul 2024

Increased



Monday

22 Jul 2024

Steady



Tuesday

23 Jul 2024

Steady



Wednesday

24 Jul 2024

Steady

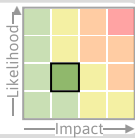


Minor surface water flooding impacts are possible across parts of Wales and the South West of England today (Saturday) and also across the North of England until Sunday morning. The overall flood risk for England and Wales for the next five days is VERY LOW.

Specific Areas of Concern Map 1 - Saturday 20 and Sunday 21 July 2024

RISK AREA A

Impact **MINOR**
Likelihood **LOW**

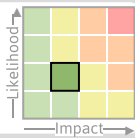


Source Surface
Likely duration 2 Days

Surface water impacts possible due to persistent, heavy rain Saturday into Sunday.

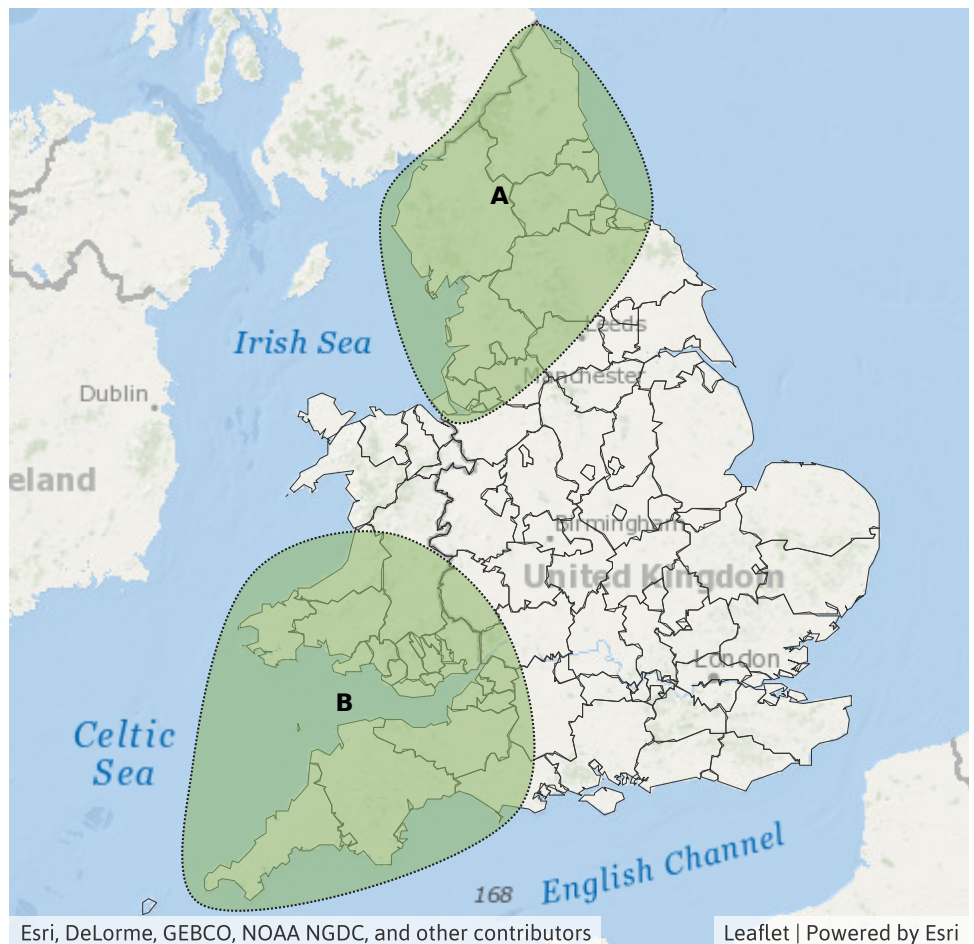
RISK AREA B

Impact **MINOR**
Likelihood **LOW**



Source Surface
Likely duration 1 Day

Surface water impacts possible due to heavy pulses of rain along main frontal band.



Esri, DeLorme, GEBCO, NOAA NGDC, and other contributors

Leaflet | Powered by Esri

Assessment of flood risk



Surface water

The surface water flood risk is VERY LOW for the next five days.

Minor surface water flooding impacts are possible across parts of Wales and both the North and South West of England during today (Saturday) due to the potential for heavy rain and showers. This risk may continue into Sunday morning across parts of the North of England. Minor surface water flooding impacts are also possible but not expected more widely across England and Wales today.

Impacts could include localised flooding from urban and fast responding smaller watercourses/catchments, drains, channels and flooding from overland flow.



Rivers

The river flood risk is VERY LOW for the next five days.



Coastal/Tidal

The coastal/tidal flood risk is VERY LOW for the next five days.



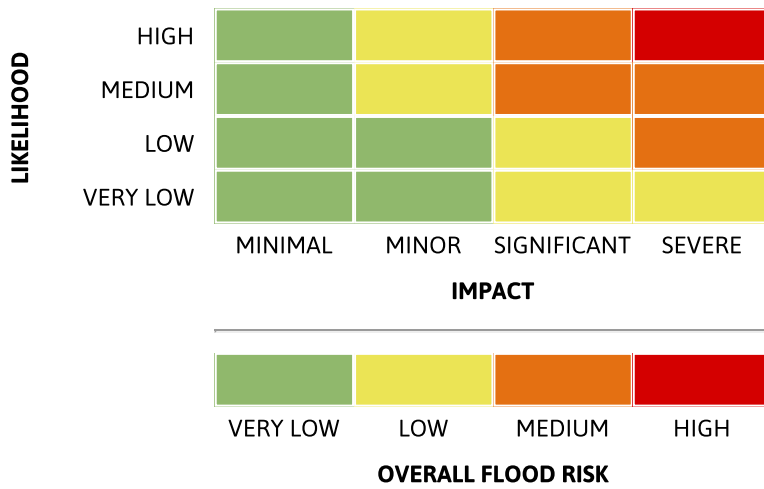
Groundwater

The groundwater flood risk is VERY LOW for the next five days.

Flood Guidance Statement

10:30hrs Saturday 20 July 2024

Flood risk matrix



Summary of potential impacts

MINIMAL

Isolated and minor flooding of low-lying land and roads
Isolated spray/wave on coastal promenades
Little or no disruption to travel, but wet road surfaces

MINOR

Localised flooding of land and roads
Flooding affecting individual properties
Disruption to travel and key sites in flood plans

SIGNIFICANT

Flooding affecting parts of communities
Possible danger to life and damage to buildings/structures
Disruption to travel and key sites in flood plans

SEVERE

Danger to life, severe disruption to travel
Widespread flooding affecting whole communities
Widespread disruption or loss of infrastructure
Large scale evacuation of properties possible



This badge shows that Rapid Flood Guidance products may be issued on the day(s) shown.

[Sign up for the Rapid Flood Guidance trial service.](#)

Next statement due **10:30hrs Sunday 21 July 2024 (all times are local)**

Contact details **Flood Forecasting Centre Duty Hydrometeorologist - 0330 135 4400**

More information <https://www.gov.uk/government/organisations/flood-forecasting-centre>