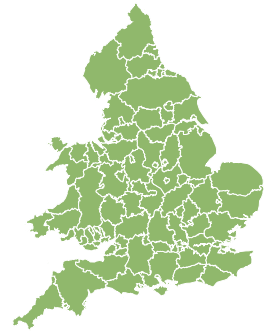
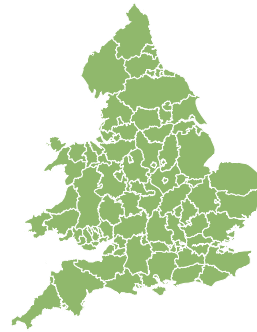
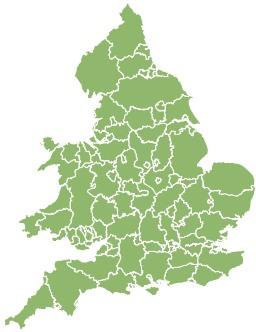


# Flood Guidance Statement

10:30hrs Wednesday 17 July 2024



Wednesday

17 Jul 2024 10:30-23:59

Trend since last FGS

Steady



Thursday

18 Jul 2024

Steady



Friday

19 Jul 2024

Steady



Saturday

20 Jul 2024

Steady



Sunday

21 Jul 2024

Steady



The overall flood risk for England and Wales for the next five days is VERY LOW.

## Assessment of flood risk



Surface water

The surface water flood risk is VERY LOW for the next five days.



Rivers

The river flood risk is VERY LOW for the next five days.



Coastal/Tidal

The coastal/tidal flood risk is VERY LOW for the next five days.



Groundwater

The groundwater flood risk is VERY LOW for the next five days.

## Flood risk matrix

LIKELIHOOD	IMPACT			
	MINIMAL	MINOR	SIGNIFICANT	SEVERE
HIGH	Green	Yellow	Orange	Red
MEDIUM	Green	Yellow	Orange	Orange
LOW	Green	Green	Yellow	Orange
VERY LOW	Green	Green	Yellow	Yellow

VERY LOW    LOW    MEDIUM    HIGH

**OVERALL FLOOD RISK**

## Summary of potential impacts

### MINIMAL

Isolated and minor flooding of low-lying land and roads  
Isolated spray/wave on coastal promenades  
Little or no disruption to travel, but wet road surfaces

### MINOR

Localised flooding of land and roads  
Flooding affecting individual properties  
Disruption to travel and key sites in flood plans

### SIGNIFICANT

Flooding affecting parts of communities  
Possible danger to life and damage to buildings/structures  
Disruption to travel and key sites in flood plans

### SEVERE

Danger to life, severe disruption to travel  
Widespread flooding affecting whole communities  
Widespread disruption or loss of infrastructure  
Large scale evacuation of properties possible

Next statement due **10:30hrs Thursday 18 July 2024 (all times are local)**

Contact details **Flood Forecasting Centre Duty Hydrometeorologist - 0330 135 4400**

More information <https://www.gov.uk/government/organisations/flood-forecasting-centre>