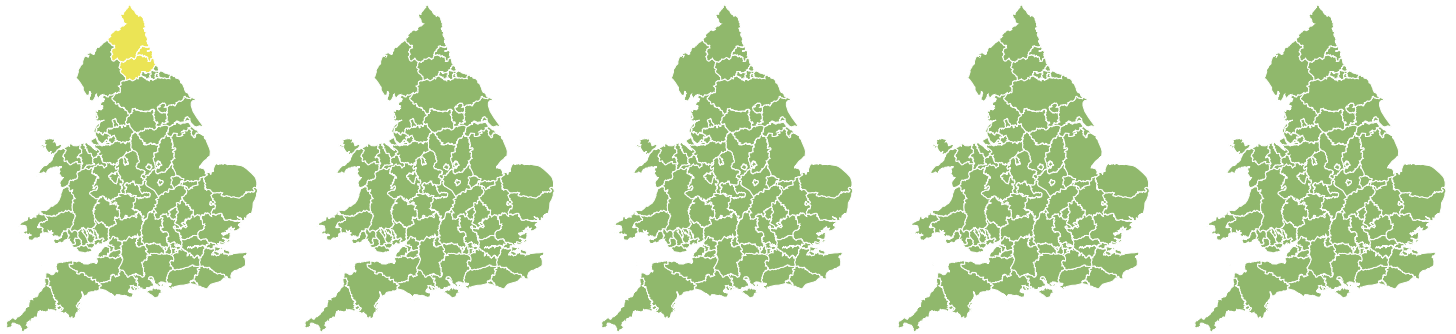


Flood Guidance Statement

10:30hrs Tuesday 16 July 2024



Tuesday



16 Jul 2024 10:30-23:59
Trend since last FGS

Steady



Wednesday

17 Jul 2024

Steady



Thursday

18 Jul 2024

Steady



Friday

19 Jul 2024

Steady



Saturday

20 Jul 2024

Steady

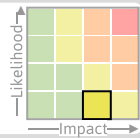


Significant surface water flooding impacts are possible but not expected today (Tuesday) in North East England. The overall flood risk is LOW.

Specific Areas of Concern Map 1 - Tuesday 16 July 2024

RISK AREA A

Impact **SIGNIFICANT**
Likelihood **VERY LOW**

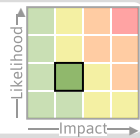


Source Surface
Likely duration 1 Day

Flooding possible from heavy showers developing during the afternoon.

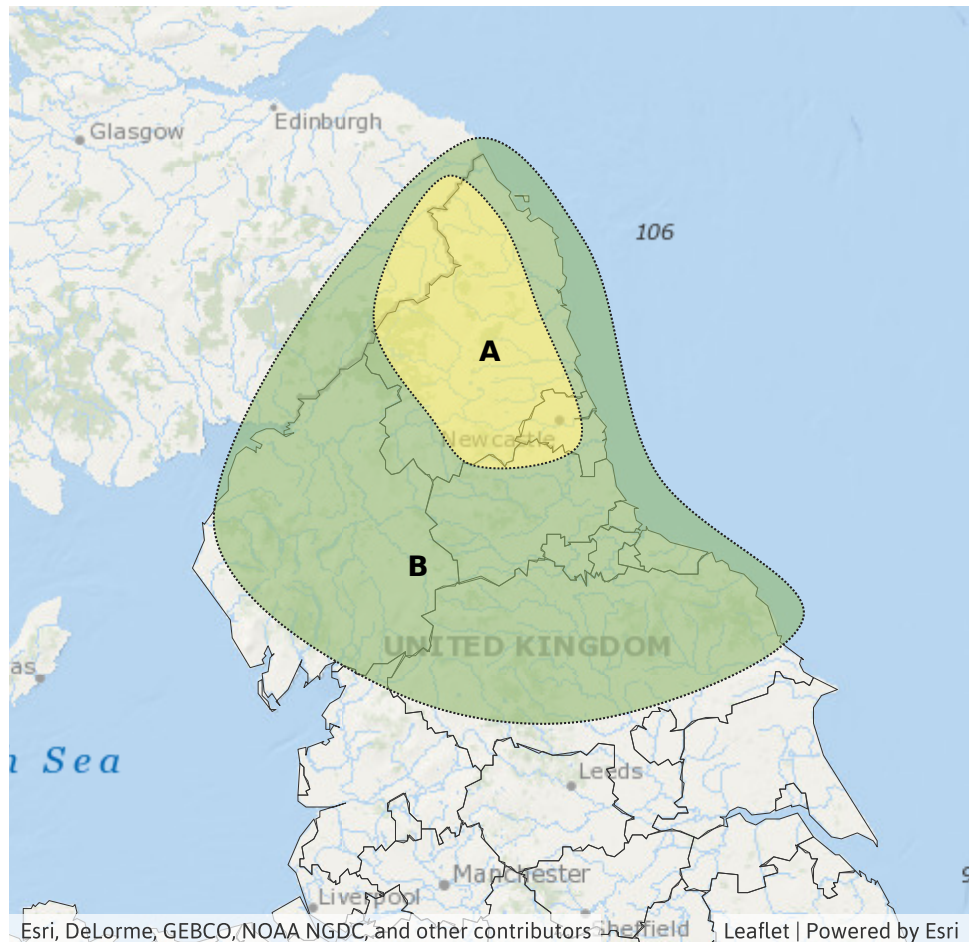
RISK AREA B

Impact **MINOR**
Likelihood **LOW**



Source Surface
Likely duration 1 Day

Flooding possible from heavy showers developing during the afternoon.



Assessment of flood risk



Surface water

The surface water flood risk is LOW today (Tuesday).

Localised significant surface water flooding impacts are possible but not expected today in North East England with minor surface water flooding impacts possible more widely. This is due to the potential for heavy, slow-moving showers to develop particularly during the afternoon. See Specific Areas of Concern Map.

Impacts could include localised flooding from urban and fast responding smaller watercourses/catchments, drains, channels and flooding from overland flow.



Rivers

The river flood risk is VERY LOW for the next five days.



Coastal/Tidal

The coastal/tidal flood risk is VERY LOW for the next five days.



Groundwater

The groundwater flood risk is VERY LOW for the next five days.

Flood Guidance Statement

10:30hrs Tuesday 16 July 2024

Flood risk matrix



Summary of potential impacts

MINIMAL

Isolated and minor flooding of low-lying land and roads
Isolated spray/wave on coastal promenades
Little or no disruption to travel, but wet road surfaces

MINOR

Localised flooding of land and roads
Flooding affecting individual properties
Disruption to travel and key sites in flood plans

SIGNIFICANT

Flooding affecting parts of communities
Possible danger to life and damage to buildings/structures
Disruption to travel and key sites in flood plans

SEVERE

Danger to life, severe disruption to travel
Widespread flooding affecting whole communities
Widespread disruption or loss of infrastructure
Large scale evacuation of properties possible



This badge shows that Rapid Flood Guidance products may be issued on the day(s) shown.

[Sign up for the Rapid Flood Guidance trial service.](#)

Next statement due **10:30hrs Wednesday 17 July 2024 (all times are local)**

Contact details **Flood Forecasting Centre Duty Hydrometeorologist - 0330 135 4400**

More information <https://www.gov.uk/government/organisations/flood-forecasting-centre>