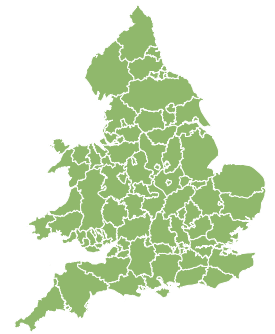
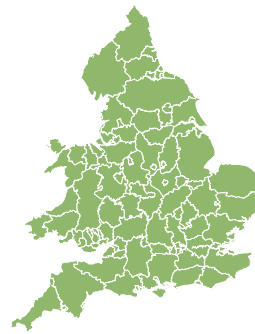
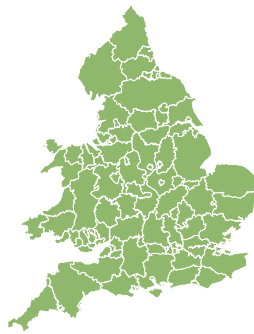
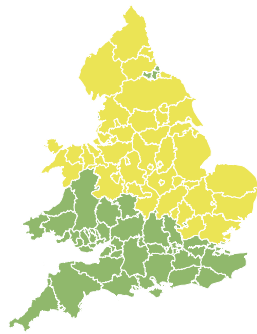
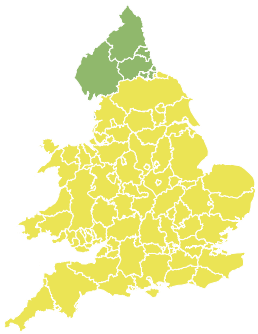


Flood Guidance Statement

10:30hrs Monday 15 July 2024



Monday



Tuesday

Wednesday

Thursday

Friday

15 Jul 2024 10:30-23:59
Trend since last FGS

16 Jul 2024

17 Jul 2024

18 Jul 2024

19 Jul 2024

Increased



Increased



Steady



Steady



Steady



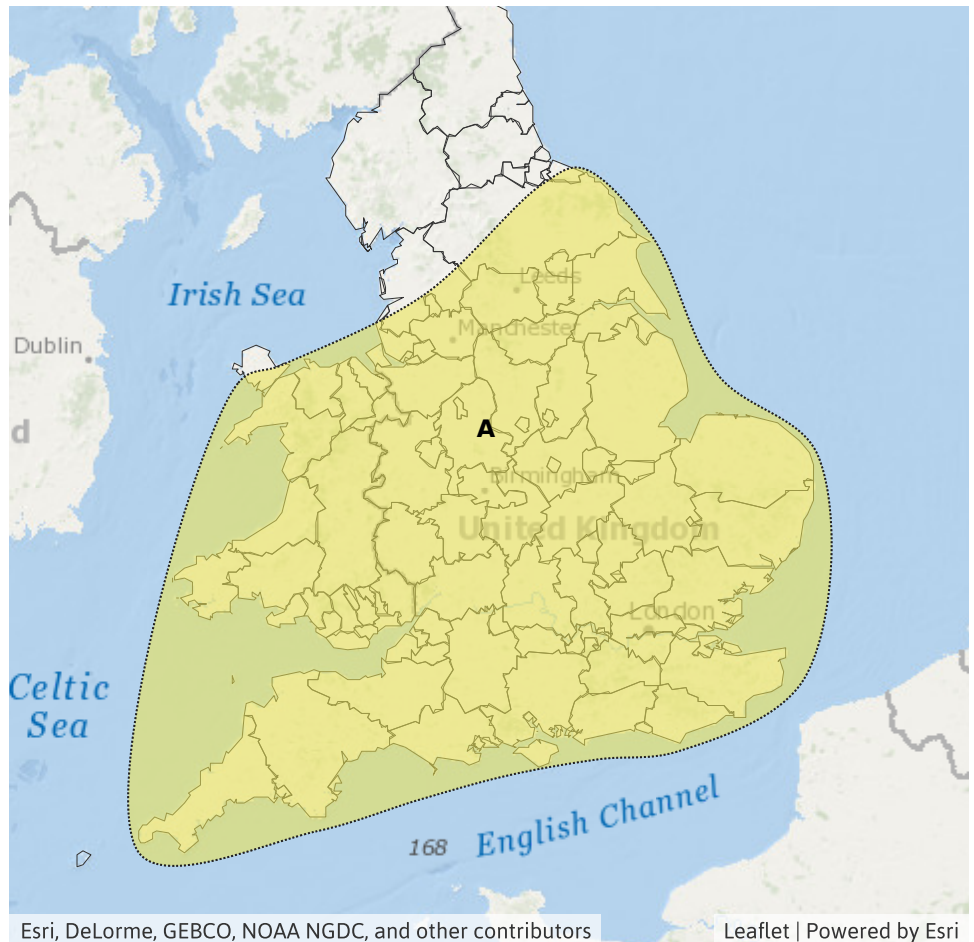
Significant surface water flooding impacts are possible but not expected today (Monday) and Tuesday in parts of England and Wales. The overall flood risk is LOW.

Specific Areas of Concern Map 1 - Monday 15 July 2024

RISK AREA A
Impact **SIGNIFICANT**
Likelihood **VERY LOW**

Source River Surface
Likely duration 2 Days

Flooding possible today (Monday) and Tuesday morning.



Flood Guidance Statement

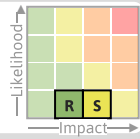
10:30hrs Monday 15 July 2024

Specific Areas of Concern Map 2 - Tuesday 16 July 2024

RISK AREA A

Impact **SIGNIFICANT**

Likelihood **VERY LOW**



Source River Surface

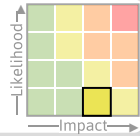
Likely duration 2 Days

Flooding possible overnight and into Tuesday morning.

RISK AREA B

Impact **SIGNIFICANT**

Likelihood **VERY LOW**



Source Surface

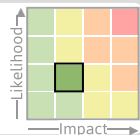
Likely duration 1 Day

Flooding from heavy showers developing during the afternoon.

RISK AREA C

Impact **MINOR**

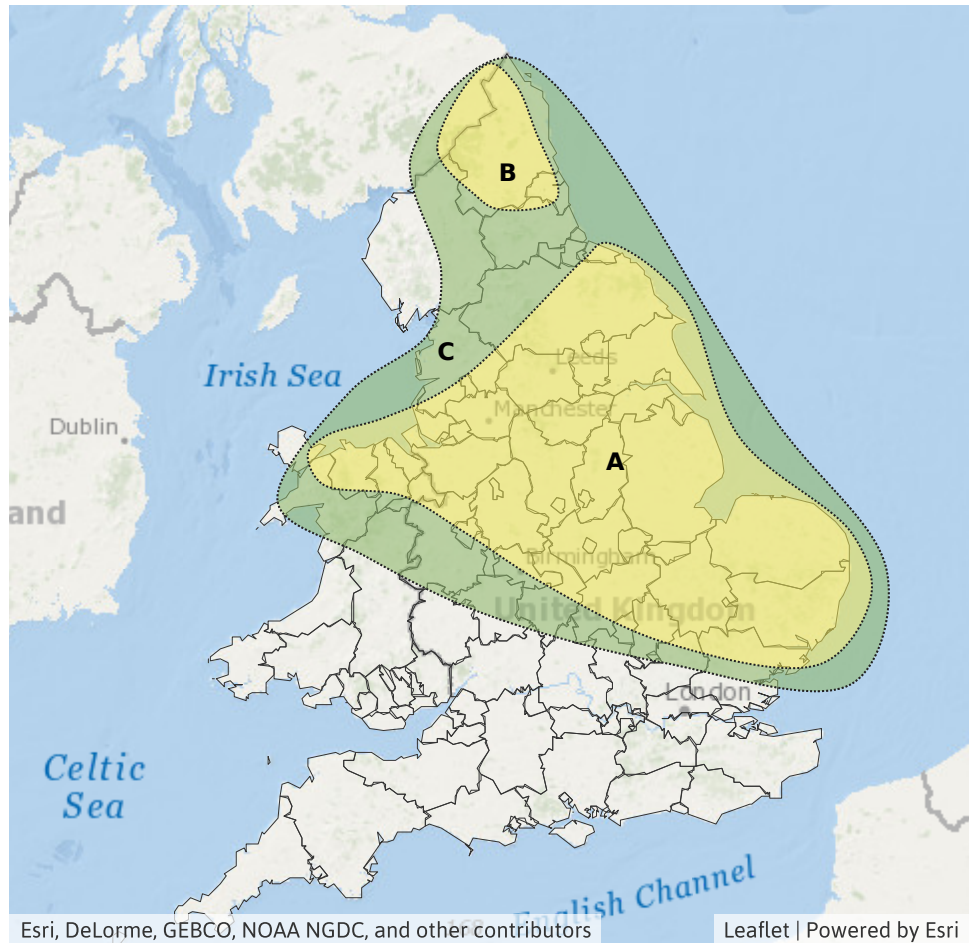
Likelihood **LOW**



Source Surface

Likely duration 1 Day

Flooding possible overnight and into Tuesday morning and the afternoon further north.



Assessment of flood risk



Surface water

The surface water flood risk is LOW today (Monday) and Tuesday.

Localised significant surface water flooding impacts are possible but not expected today and into Tuesday in parts of England and Wales. Minor surface water flooding impacts are possible more widely. This is due to widespread heavy rain. See Specific Areas of Concern Maps.

Impacts could include localised flooding from urban and fast responding smaller watercourses/catchments, drains, channels and flooding from overland flow.



Rivers

The river flood risk is VERY LOW for the next five days.

Localised minor river flooding impacts are possible but not expected across parts of England and Wales today (Monday) and into Tuesday due to heavy and sometimes persistent rainfall.



Coastal/Tidal

The coastal/tidal flood risk is VERY LOW for the next five days.



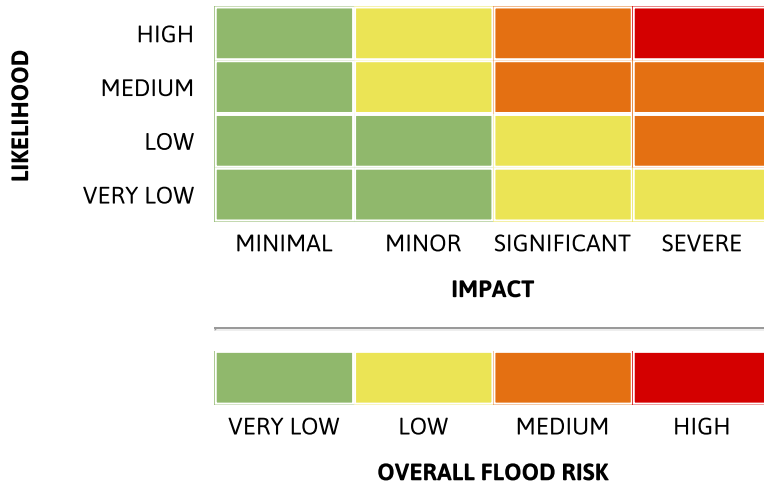
Groundwater

The groundwater flood risk is VERY LOW for the next five days.

Flood Guidance Statement

10:30hrs Monday 15 July 2024

Flood risk matrix



Summary of potential impacts

MINIMAL

Isolated and minor flooding of low-lying land and roads
Isolated spray/wave on coastal promenades
Little or no disruption to travel, but wet road surfaces

MINOR

Localised flooding of land and roads
Flooding affecting individual properties
Disruption to travel and key sites in flood plans

SIGNIFICANT

Flooding affecting parts of communities
Possible danger to life and damage to buildings/structures
Disruption to travel and key sites in flood plans

SEVERE

Danger to life, severe disruption to travel
Widespread flooding affecting whole communities
Widespread disruption or loss of infrastructure
Large scale evacuation of properties possible



This badge shows that Rapid Flood Guidance products may be issued on the day(s) shown.

[Sign up for the Rapid Flood Guidance trial service.](#)

Next statement due **10:30hrs Tuesday 16 July 2024 (all times are local)**

Contact details **Flood Forecasting Centre Duty Hydrometeorologist - 0330 135 4400**

More information <https://www.gov.uk/government/organisations/flood-forecasting-centre>