

# Flood Guidance Statement

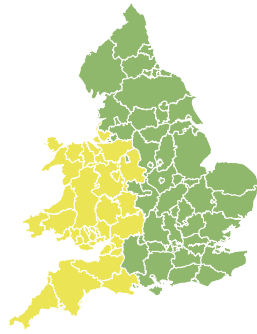
10:30hrs Sunday 14 July 2024



Sunday

14 Jul 2024 10:30-23:59  
Trend since last FGS

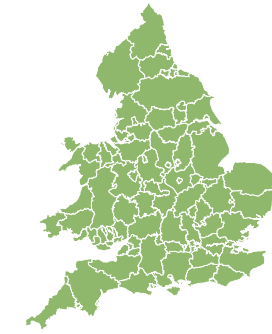
Steady



Monday

15 Jul 2024

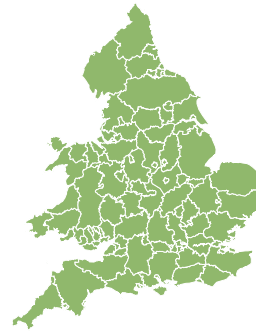
Increased



Tuesday

16 Jul 2024

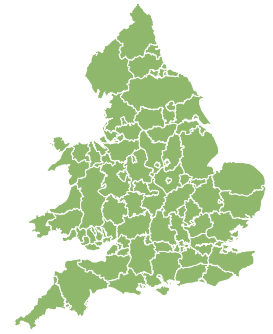
Increased



Wednesday

17 Jul 2024

Steady



Thursday

18 Jul 2024

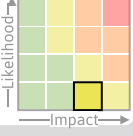
Steady



Significant surface water flooding impacts are possible but not expected on Monday in parts of England and Wales. The overall flood risk is LOW.

## Specific Areas of Concern Map 1 - Monday 15 July 2024


**RISK AREA A**  
Impact **SIGNIFICANT**  
Likelihood **VERY LOW**



Source Surface  
Likely duration 1 Day

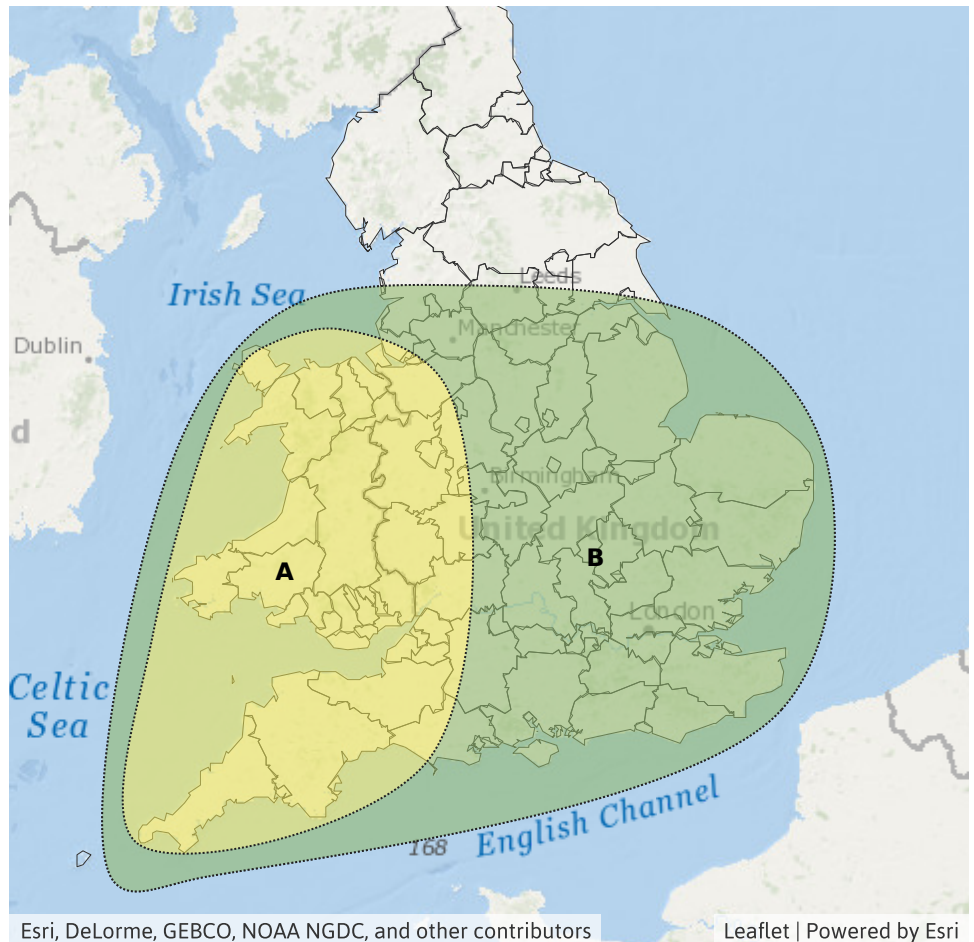
Widespread rain with heavy bursts moving north east.

**RISK AREA B**  
Impact **MINOR**  
Likelihood **LOW**



Source Surface  
Likely duration 1 Day

Localised flooding impacts possible



# Flood Guidance Statement

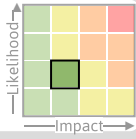
10:30hrs Sunday 14 July 2024

## Specific Areas of Concern Map 2 - Tuesday 16 July 2024

### RISK AREA D

Impact **MINOR**

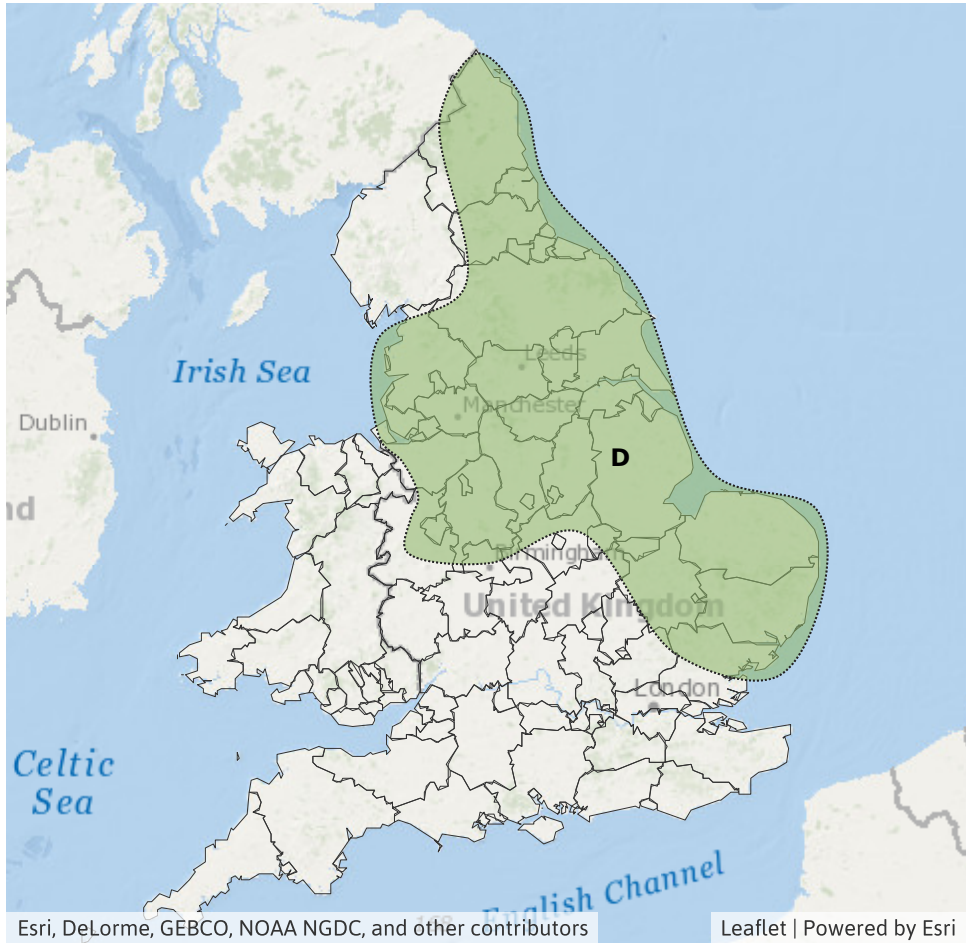
Likelihood **LOW**



Source Surface

Likely duration 1 Day

Possible localised flooding impacts as rain continues north east.



Esri, DeLorme, GEBCO, NOAA NGDC, and other contributors

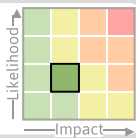
Leaflet | Powered by Esri

## Specific Areas of Concern Map 3 - Sunday 14 July 2024

### RISK AREA C

Impact **MINOR**

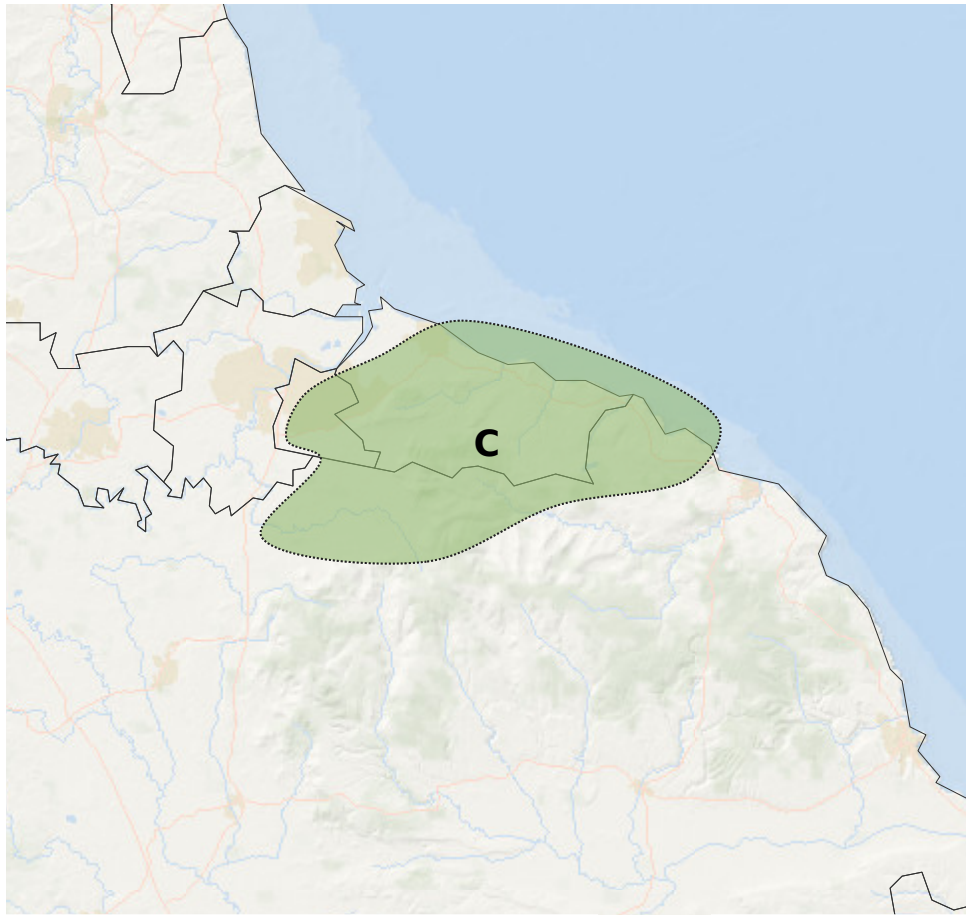
Likelihood **LOW**



Source River

Likely duration 1 Day

Ongoing flooding possible following widespread rain



Esri, DeLorme, GEBCO, NOAA NGDC, and other contributors

Leaflet | Powered by Esri

## Assessment of flood risk



### Surface water

---

The surface water flood risk is LOW on Monday.

Significant surface water flooding impacts are possible but not expected on Monday in parts of England and Wales. Minor surface water flooding impacts are possible more widely on Monday and on Tuesday. This is due to widespread rainfall, locally heavy at times, moving north east across England and Wales from Monday through Tuesday. See Specific Areas of Concern Maps.

Impacts could include localised flooding from urban and fast responding smaller watercourses/catchments, drains, channels and flooding from overland flow.



### Rivers

---

The river flood risk is VERY LOW for the next five days.

Ongoing minor river flooding impacts are possible today (Sunday) in parts of North Yorkshire and North East England, following overnight rainfall. See Specific Areas of Concern Map.

Localised minor river flooding impacts are possible but not expected across Wales and parts of England on Monday into Tuesday due to heavy rainfall.



### Coastal/Tidal

---

The coastal/tidal flood risk is VERY LOW for the next five days.



### Groundwater

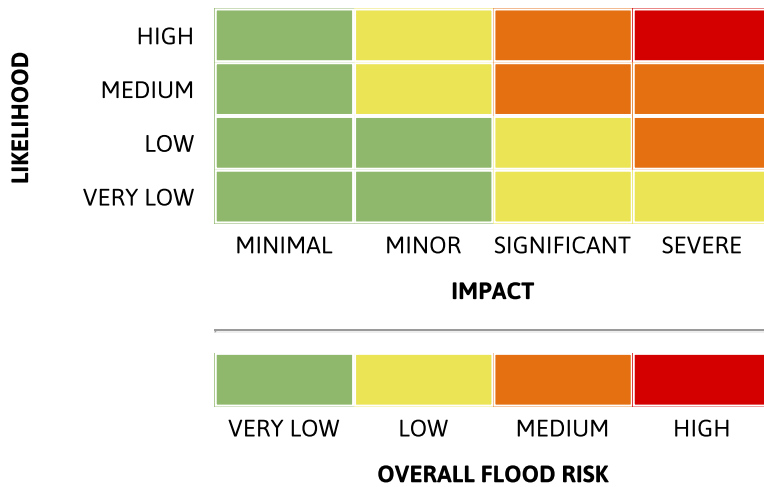
---

The groundwater flood risk is VERY LOW for the next five days.

# Flood Guidance Statement

10:30hrs Sunday 14 July 2024

## Flood risk matrix



## Summary of potential impacts

### MINIMAL

Isolated and minor flooding of low-lying land and roads  
Isolated spray/wave on coastal promenades  
Little or no disruption to travel, but wet road surfaces

### MINOR

Localised flooding of land and roads  
Flooding affecting individual properties  
Disruption to travel and key sites in flood plans

### SIGNIFICANT

Flooding affecting parts of communities  
Possible danger to life and damage to buildings/structures  
Disruption to travel and key sites in flood plans

### SEVERE

Danger to life, severe disruption to travel  
Widespread flooding affecting whole communities  
Widespread disruption or loss of infrastructure  
Large scale evacuation of properties possible



This badge shows that Rapid Flood Guidance products may be issued on the day(s) shown.

[Sign up for the Rapid Flood Guidance trial service.](#)

Next statement due **10:30hrs Monday 15 July 2024 (all times are local)**

Contact details **Flood Forecasting Centre Duty Hydrometeorologist - 0330 135 4400**

More information <https://www.gov.uk/government/organisations/flood-forecasting-centre>