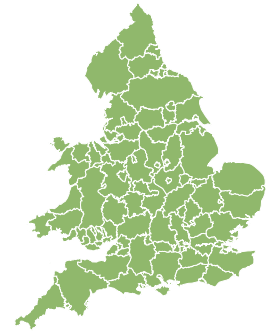
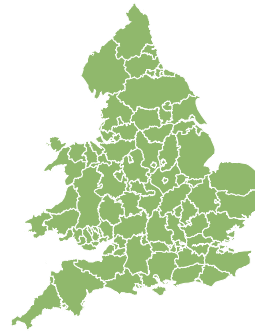
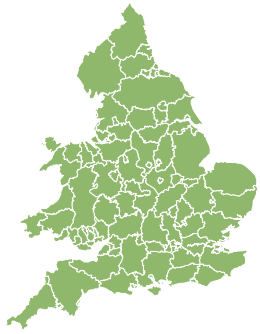


# Flood Guidance Statement

10:30hrs Saturday 13 July 2024



Saturday

13 Jul 2024 10:30-23:59

Trend since last FGS

Increased ↑

Sunday

14 Jul 2024

Increased ↑

Monday

15 Jul 2024

Increased ↑

Tuesday

16 Jul 2024

Steady →

Wednesday

17 Jul 2024

Steady →

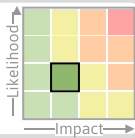
Minor river and surface water flooding impacts are possible across parts of Yorkshire and the Humber and North East England today (Saturday) and tomorrow. The overall flood risk is VERY LOW.

## Specific Areas of Concern Map 1 - Saturday 13 and Sunday 14 July

RISK AREA A

Impact **MINOR**

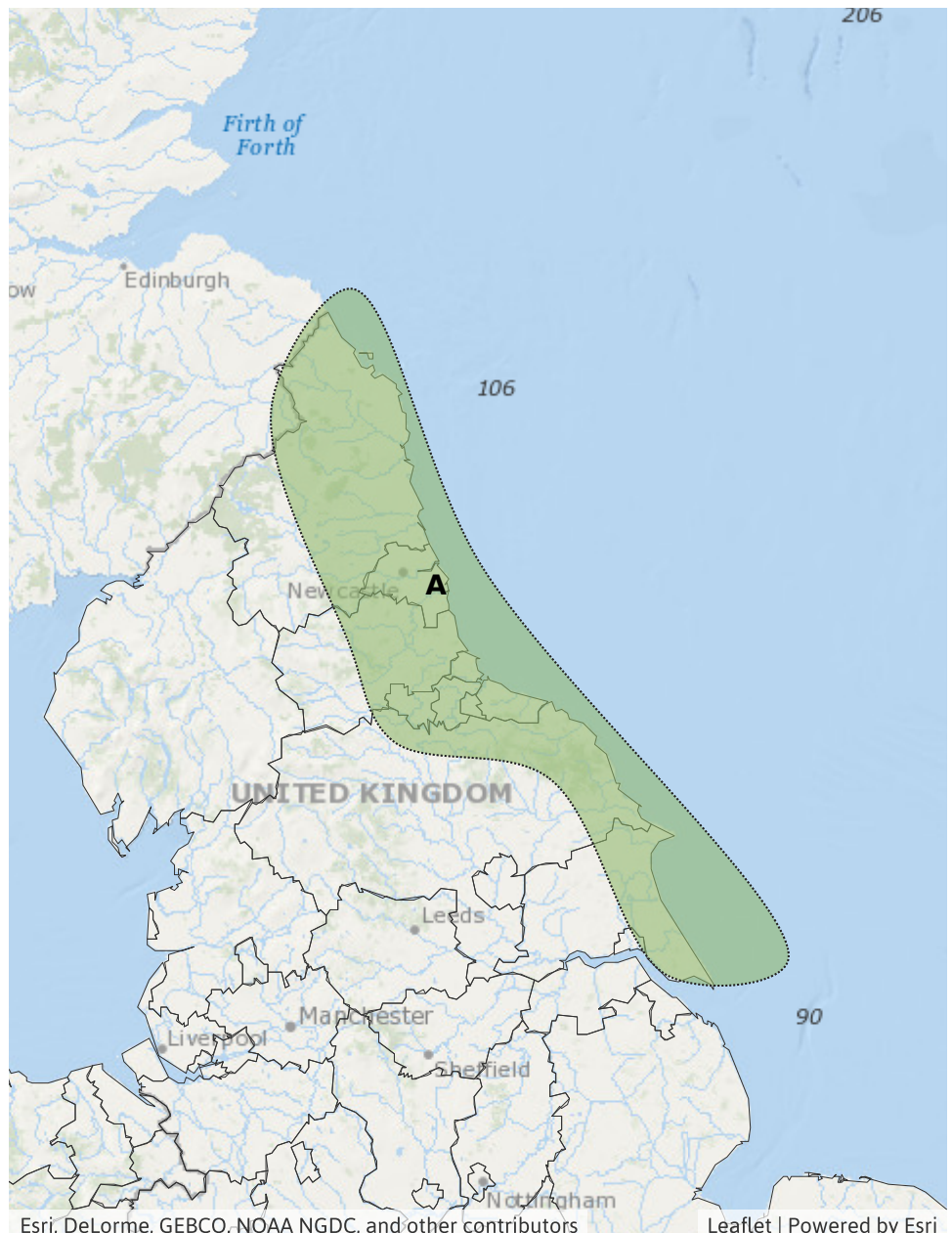
Likelihood **LOW**



Source River Surface

Likely duration 2 Days

Widespread rainfall with isolated heavier bursts leading to possible flooding impacts.



## Assessment of flood risk



### Surface water

---

The surface water flood risk is VERY LOW for the next five days.

Minor surface water flooding impacts are possible across parts of Yorkshire and the Humber and North East England today (Saturday) and tomorrow. This is due to widespread, persistent rainfall. See Specific Areas of Concern Map.

Minor surface water flood impacts are also possible but not expected across parts of England and Wales on Monday.

Impacts could include localised flooding from urban and fast responding smaller watercourses/catchments, drains, channels and flooding from overland flow.



### Rivers

---

The river flood risk is VERY LOW for the next five days.

Minor river flooding impacts are possible across parts of Yorkshire and the Humber and North East England today (Saturday) and tomorrow. This is due to widespread, persistent rainfall. See Specific Areas of Concern Map.



### Coastal/Tidal

---

The coastal/tidal flood risk is VERY LOW for the next five days.



### Groundwater

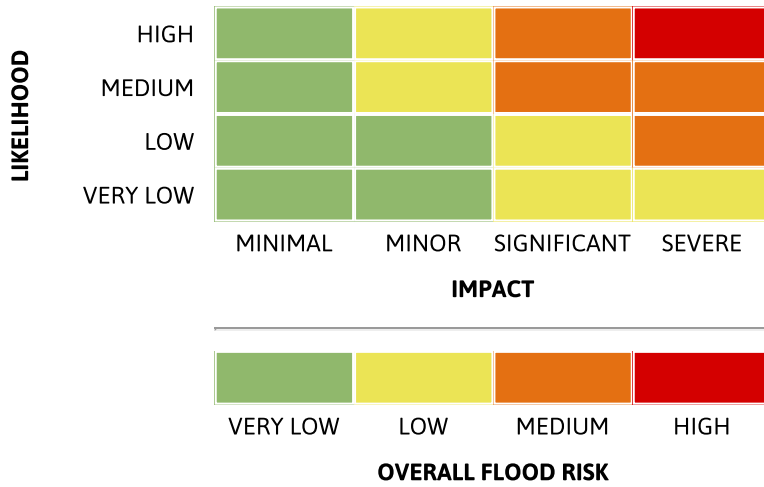
---

The groundwater flood risk is VERY LOW for the next five days.

# Flood Guidance Statement

10:30hrs Saturday 13 July 2024

## Flood risk matrix



## Summary of potential impacts

### MINIMAL

Isolated and minor flooding of low-lying land and roads  
Isolated spray/wave on coastal promenades  
Little or no disruption to travel, but wet road surfaces

### MINOR

Localised flooding of land and roads  
Flooding affecting individual properties  
Disruption to travel and key sites in flood plans

### SIGNIFICANT

Flooding affecting parts of communities  
Possible danger to life and damage to buildings/structures  
Disruption to travel and key sites in flood plans

### SEVERE

Danger to life, severe disruption to travel  
Widespread flooding affecting whole communities  
Widespread disruption or loss of infrastructure  
Large scale evacuation of properties possible

Next statement due **10:30hrs Sunday 14 July 2024 (all times are local)**

Contact details **Flood Forecasting Centre Duty Hydrometeorologist - 0330 135 4400**

More information <https://www.gov.uk/government/organisations/flood-forecasting-centre>