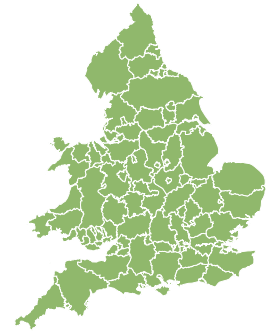
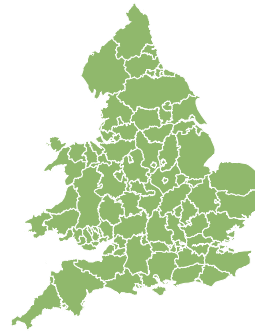


Flood Guidance Statement

10:30hrs Monday 08 July 2024



Monday

8 Jul 2024 10:30-23:59
Trend since last FGS

Increased ↑

Tuesday

9 Jul 2024

Increased ↑

Wednesday

10 Jul 2024

Steady →

Thursday

11 Jul 2024

Steady →

Friday

12 Jul 2024

Steady →

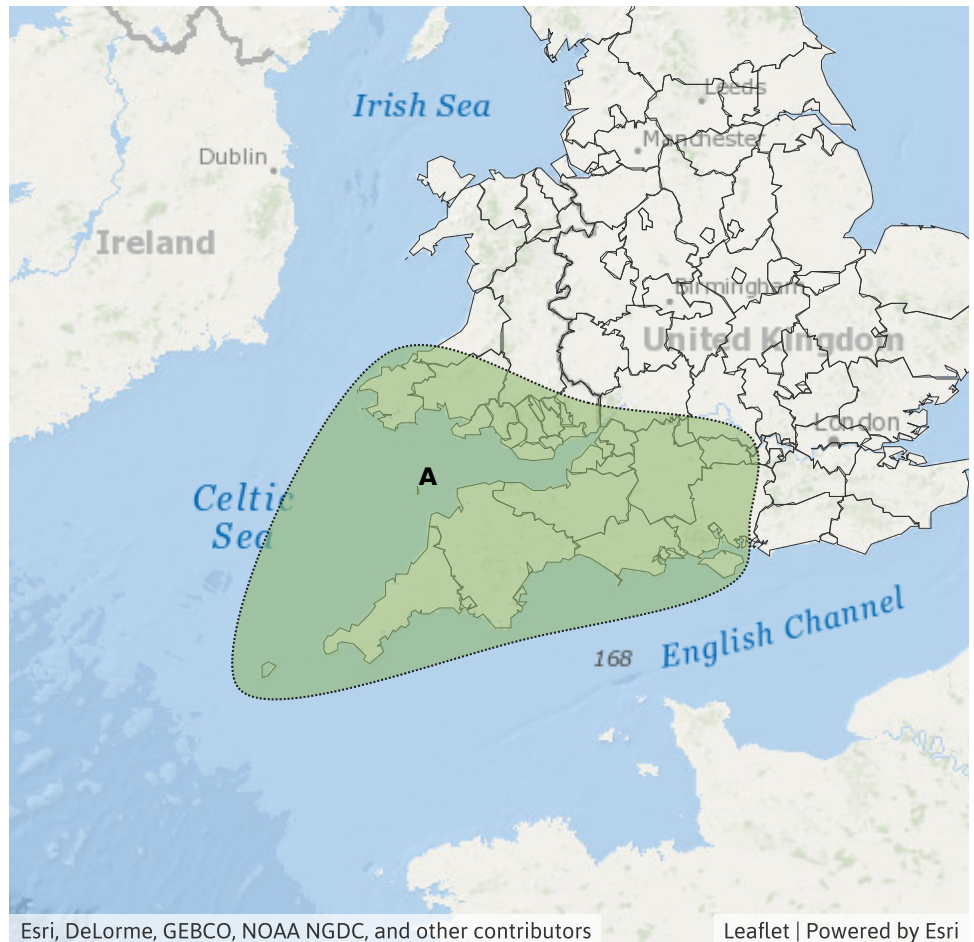
Minor surface water flooding impacts are possible in parts of England and Wales today (Monday) and Tuesday. The overall flood risk is VERY LOW for the next five days.

Specific Areas of Concern Map 1 - Monday 8 and Tuesday 9 July 2024

RISK AREA A
Impact **MINOR**
Likelihood **LOW**

Source Surface
Likely duration 2 Days

Impacts possible Monday evening and into Monday night.



Assessment of flood risk



Surface water

The surface water flood risk is VERY LOW for the next five days.

Minor surface water flooding impacts are possible across parts of England and Wales today (Monday) and into Tuesday morning (see Specific Areas of Concern Map). This is due to heavy rain.

Minor surface water flooding impacts are possible but not expected across parts of England on Tuesday due to heavy showers.

Impacts could include localised flooding from urban and fast responding smaller watercourses/catchments, drains, channels and flooding from overland flow.



Rivers

The river flood risk is VERY LOW for the next five days.



Coastal/Tidal

The coastal/tidal flood risk is VERY LOW for the next five days.



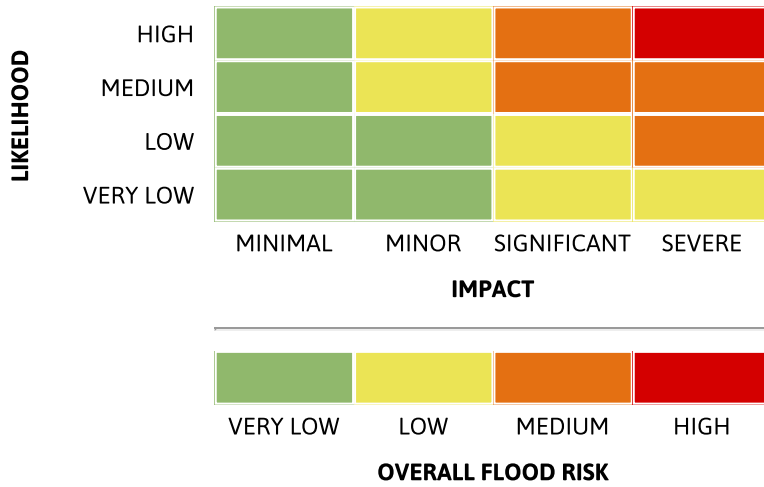
Groundwater

The groundwater flood risk is VERY LOW for the next five days.

Flood Guidance Statement

10:30hrs Monday 08 July 2024

Flood risk matrix



Summary of potential impacts

MINIMAL

Isolated and minor flooding of low-lying land and roads
Isolated spray/wave on coastal promenades
Little or no disruption to travel, but wet road surfaces

MINOR

Localised flooding of land and roads
Flooding affecting individual properties
Disruption to travel and key sites in flood plans

SIGNIFICANT

Flooding affecting parts of communities
Possible danger to life and damage to buildings/structures
Disruption to travel and key sites in flood plans

SEVERE

Danger to life, severe disruption to travel
Widespread flooding affecting whole communities
Widespread disruption or loss of infrastructure
Large scale evacuation of properties possible

Next statement due **10:30hrs Tuesday 09 July 2024 (all times are local)**

Contact details **Flood Forecasting Centre Duty Hydrometeorologist - 0330 135 4400**

More information <https://www.gov.uk/government/organisations/flood-forecasting-centre>