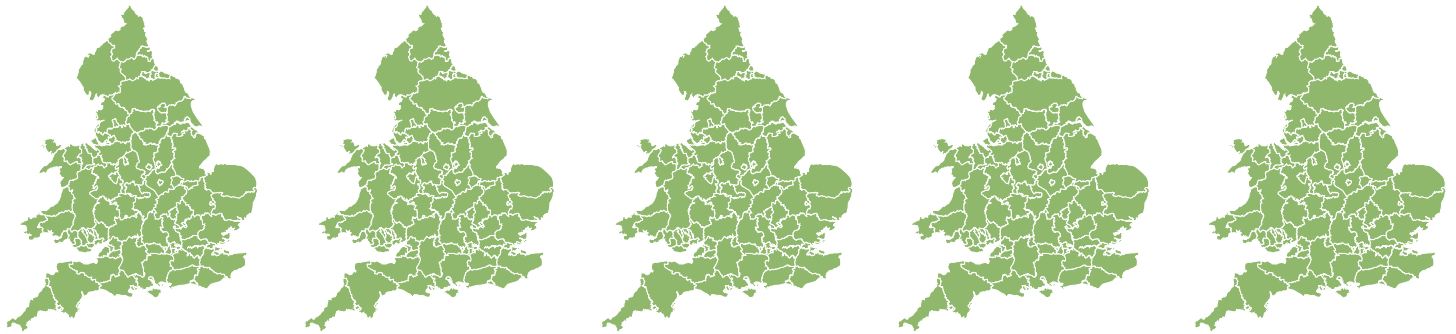


# Flood Guidance Statement

10:30hrs Sunday 07 July 2024



Sunday

7 Jul 2024 10:30-23:59

Trend since last FGS

Steady



Monday

8 Jul 2024

Steady



Tuesday

9 Jul 2024

Steady



Wednesday

10 Jul 2024

Steady



Thursday

11 Jul 2024

Steady



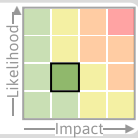
Minor surface water flooding impacts are possible in the North of England today (Sunday), and are possible but not expected across parts of the South of England. The overall flood risk is VERY LOW for the next five days.

## Specific Areas of Concern Map 1 - Sunday 7 July 2024

RISK AREA A

Impact **MINOR**

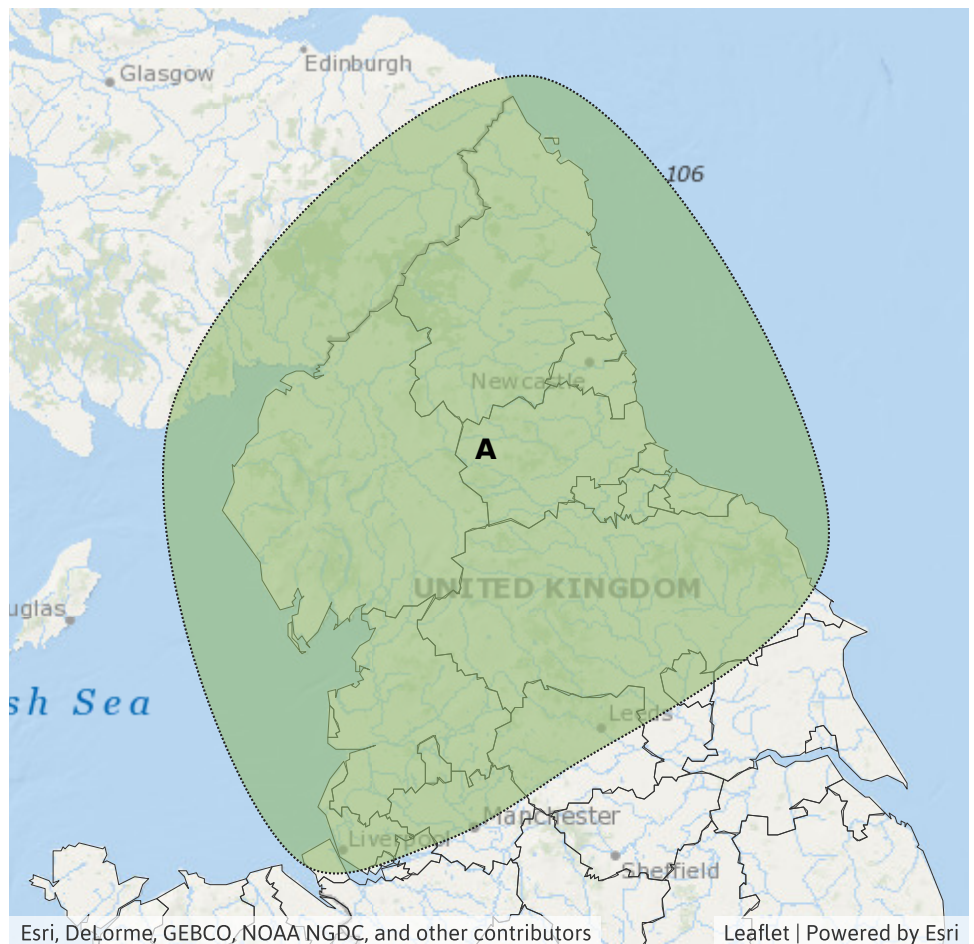
Likelihood **LOW**



Source Surface

Likely duration 1 Day

Isolated surface water flooding impacts possible due to heavy showers.



Esri, DeLorme, GEBCO, NOAA NGDC, and other contributors

Leaflet | Powered by Esri

## Assessment of flood risk



### Surface water

---

The surface water flood risk is VERY LOW for the next five days.

Minor surface water flooding impacts are possible in parts of the North of England today (see areas of Concern Map 1) and possible but not expected across parts of the South England due to heavy showers and potential thunderstorms.

Minor surface water flooding impacts are also possible across parts of England on Monday and Tuesday due to further heavy rain and showers.

Impacts could include localised flooding from urban and fast responding smaller watercourses/catchments, drains, channels and flooding from overland flow.



### Rivers

---

The river flood risk is VERY LOW for the next five days.

Minor river flooding impacts are possible but not expected across parts of England on Monday and Tuesday due to heavy and persistent rain.



### Coastal/Tidal

---

The coastal/tidal flood risk is VERY LOW for the next five days.



### Groundwater

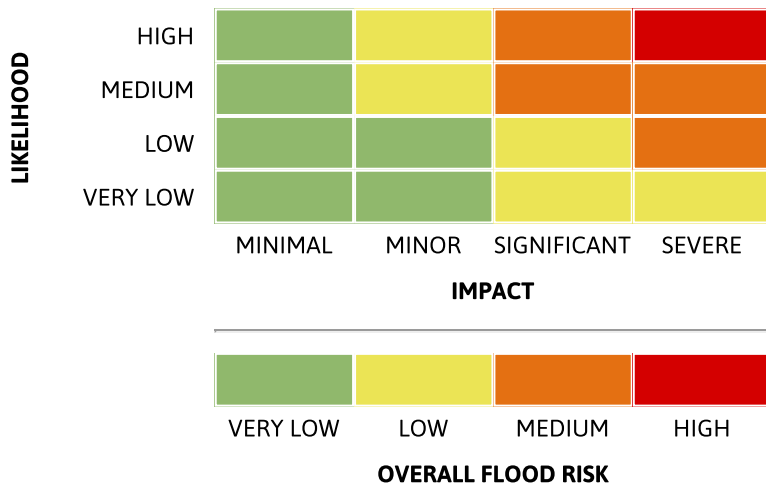
---

The groundwater flood risk is VERY LOW for the next five days.

# Flood Guidance Statement

10:30hrs Sunday 07 July 2024

## Flood risk matrix



## Summary of potential impacts

### MINIMAL

Isolated and minor flooding of low-lying land and roads  
Isolated spray/wave on coastal promenades  
Little or no disruption to travel, but wet road surfaces

### MINOR

Localised flooding of land and roads  
Flooding affecting individual properties  
Disruption to travel and key sites in flood plans

### SIGNIFICANT

Flooding affecting parts of communities  
Possible danger to life and damage to buildings/structures  
Disruption to travel and key sites in flood plans

### SEVERE

Danger to life, severe disruption to travel  
Widespread flooding affecting whole communities  
Widespread disruption or loss of infrastructure  
Large scale evacuation of properties possible



This badge shows that Rapid Flood Guidance products may be issued on the day(s) shown.

[Sign up for the Rapid Flood Guidance trial service.](#)

Next statement due **10:30hrs Monday 08 July 2024 (all times are local)**

Contact details **Flood Forecasting Centre Duty Hydrometeorologist - 0330 135 4400**

More information <https://www.gov.uk/government/organisations/flood-forecasting-centre>