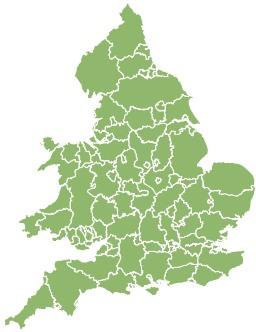


Flood Guidance Statement

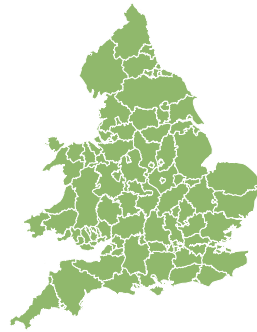
10:30hrs Friday 05 July 2024



Friday

5 Jul 2024 10:30-23:59
Trend since last FGS

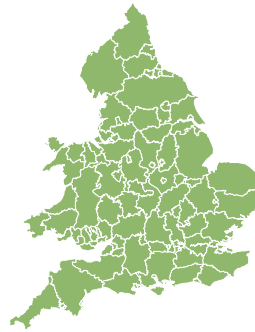
Steady



Saturday

6 Jul 2024

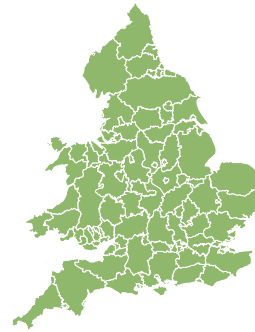
Steady



Sunday

7 Jul 2024

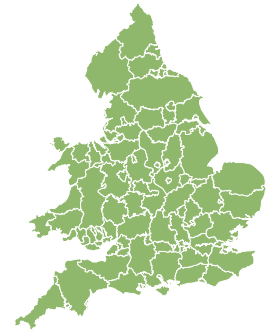
Increased



Monday

8 Jul 2024

Steady



Tuesday

9 Jul 2024

Steady



Minor surface water flooding impacts are possible but not expected across parts of England and Wales on Saturday and Sunday. The overall flood risk for England and Wales is VERY LOW for the next five days.

Assessment of flood risk



Surface water

The surface water flood risk is VERY LOW for the next five days.

Minor surface water flooding impacts are possible but not expected across parts of England and Wales during Saturday morning due to the potential for some heavy rain and embedded thundery showers.

Minor surface water flooding impacts are also possible but not expected across parts of England and Wales on Sunday due to frequent heavy showers and thunderstorms.

Impacts could include localised flooding from urban and fast responding smaller watercourses/catchments, drains, channels and flooding from overland flow.



Rivers

The river flood risk is VERY LOW for the next five days.



Coastal/Tidal

The coastal/tidal flood risk is VERY LOW for the next five days.



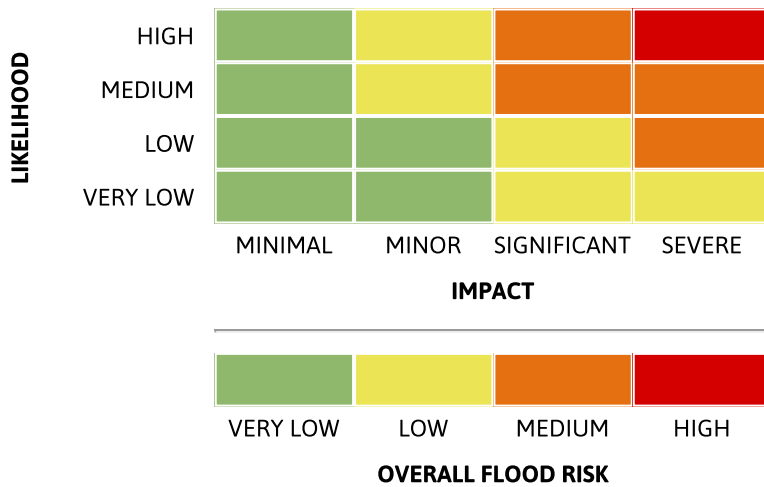
Groundwater

The groundwater flood risk is VERY LOW for the next five days.

Flood Guidance Statement

10:30hrs Friday 05 July 2024

Flood risk matrix



Summary of potential impacts

MINIMAL

Isolated and minor flooding of low-lying land and roads
Isolated spray/wave on coastal promenades
Little or no disruption to travel, but wet road surfaces

MINOR

Localised flooding of land and roads
Flooding affecting individual properties
Disruption to travel and key sites in flood plans

SIGNIFICANT

Flooding affecting parts of communities
Possible danger to life and damage to buildings/structures
Disruption to travel and key sites in flood plans

SEVERE

Danger to life, severe disruption to travel
Widespread flooding affecting whole communities
Widespread disruption or loss of infrastructure
Large scale evacuation of properties possible

Next statement due **10:30hrs Saturday 06 July 2024 (all times are local)**

Contact details **Flood Forecasting Centre Duty Hydrometeorologist - 0330 135 4400**

More information <https://www.gov.uk/government/organisations/flood-forecasting-centre>