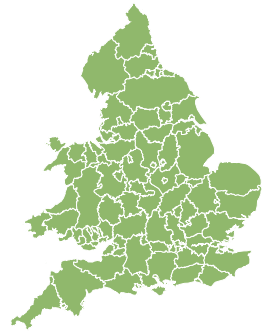
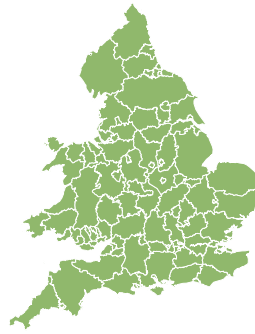
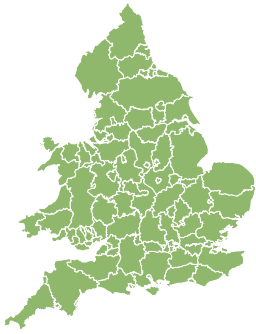


Flood Guidance Statement

10:30hrs Wednesday 12 June 2024



Wednesday

12 Jun 2024 10:30-23:59
Trend since last FGS

Steady



Thursday

13 Jun 2024

Steady



Friday

14 Jun 2024

Steady



Saturday

15 Jun 2024

Steady



Sunday

16 Jun 2024

Steady



The overall flood risk for England and Wales is VERY LOW for the next five days.

Assessment of flood risk



Surface water

The surface water flood risk is VERY LOW for the next five days.



Rivers

The river flood risk is VERY LOW for the next five days.



Groundwater

The groundwater flood risk is VERY LOW for the next five days.



Coastal/Tidal

The coastal/tidal flood risk is VERY LOW for the next five days.

Flood risk matrix

LIKELIHOOD	IMPACT			
	MINIMAL	MINOR	SIGNIFICANT	SEVERE
HIGH	VERY LOW	LOW	MEDIUM	HIGH
MEDIUM	VERY LOW	LOW	MEDIUM	HIGH
LOW	VERY LOW	LOW	MEDIUM	HIGH
VERY LOW	VERY LOW	LOW	MEDIUM	HIGH

VERY LOW LOW MEDIUM HIGH

OVERALL FLOOD RISK

Summary of potential impacts

MINIMAL

Isolated and minor flooding of low-lying land and roads
Isolated spray/wave on coastal promenades
Little or no disruption to travel, but wet road surfaces

MINOR

Localised flooding of land and roads
Flooding affecting individual properties
Disruption to travel and key sites in flood plans

SIGNIFICANT

Flooding affecting parts of communities
Possible danger to life and damage to buildings/structures
Disruption to travel and key sites in flood plans

SEVERE

Danger to life, severe disruption to travel
Widespread flooding affecting whole communities
Widespread disruption or loss of infrastructure
Large scale evacuation of properties possible

Next statement due **10:30hrs Thursday 13 June 2024 (all times are local)**

Contact details **Flood Forecasting Centre Duty Hydrometeorologist - 0330 135 4400**

More information <https://www.gov.uk/government/organisations/flood-forecasting-centre>