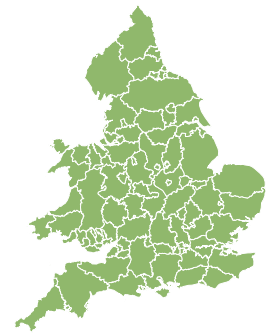
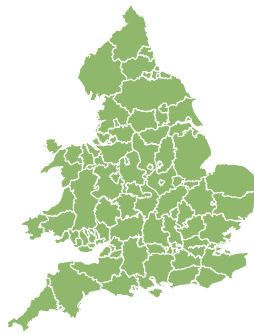
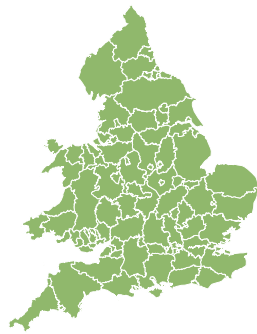
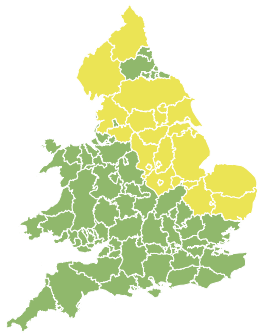


Flood Guidance Statement

10:30hrs Tuesday 28 May 2024



Tuesday



28 May 2024 10:30-23:59
Trend since last FGS

Increased



Wednesday

29 May 2024

Steady



Thursday

30 May 2024

Steady



Friday

31 May 2024

Steady



Saturday

1 Jun 2024

Steady



Localised significant surface water flooding impacts are possible but not expected over parts of the North and East of England today (Tuesday). The overall flood risk for England and Wales is LOW on Tuesday.

Specific Areas of Concern Map 1 - Tuesday 28 May 2024

RISK AREA A
Impact **SIGNIFICANT**
Likelihood **VERY LOW**

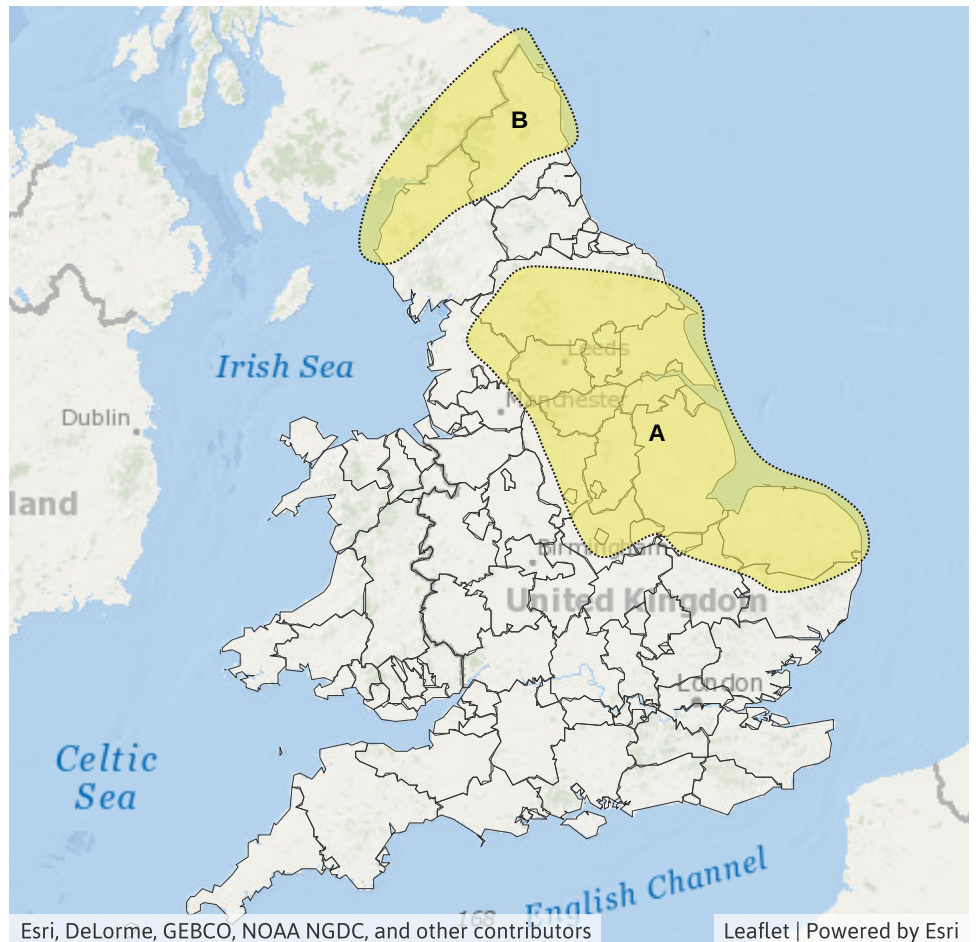
Source Surface
Likely duration 1 Day

Localised surface water flooding impacts due to heavy rain and thunderstorms.

RISK AREA B
Impact **SIGNIFICANT**
Likelihood **VERY LOW**

Source Surface
Likely duration 1 Day

Localised surface water flooding impacts due to heavy rain and thunderstorms.



Assessment of flood risk



Surface water

The surface water flood risk is LOW for today (Tuesday).

Localised significant surface water flooding impacts are possible but not expected over parts of the North and East of England today (Tuesday).

Impacts could include localised flooding from urban and fast responding smaller watercourses/catchments, drains, channels and flooding from overland flow.



Rivers

The river flood risk is VERY LOW for the next five days.



Groundwater

The groundwater flood risk is VERY LOW for the next five days.



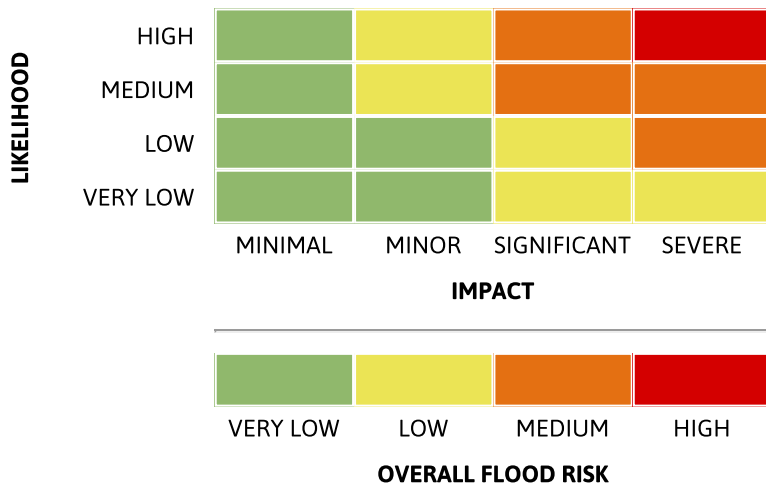
Coastal/Tidal

The coastal/tidal flood risk is VERY LOW for the next five days.

Flood Guidance Statement

10:30hrs Tuesday 28 May 2024

Flood risk matrix



Summary of potential impacts

MINIMAL

Isolated and minor flooding of low-lying land and roads
Isolated spray/wave on coastal promenades
Little or no disruption to travel, but wet road surfaces

MINOR

Localised flooding of land and roads
Flooding affecting individual properties
Disruption to travel and key sites in flood plans

SIGNIFICANT

Flooding affecting parts of communities
Possible danger to life and damage to buildings/structures
Disruption to travel and key sites in flood plans

SEVERE

Danger to life, severe disruption to travel
Widespread flooding affecting whole communities
Widespread disruption or loss of infrastructure
Large scale evacuation of properties possible



This badge shows that Rapid Flood Guidance products may be issued on the day(s) shown.

[Sign up for the Rapid Flood Guidance trial service.](#)

Next statement due **10:30hrs Wednesday 29 May 2024 (all times are local)**

Contact details **Flood Forecasting Centre Duty Hydrometeorologist - 0330 135 4400**

More information <https://www.gov.uk/government/organisations/flood-forecasting-centre>