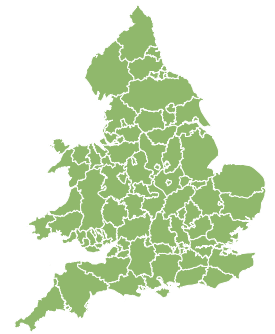
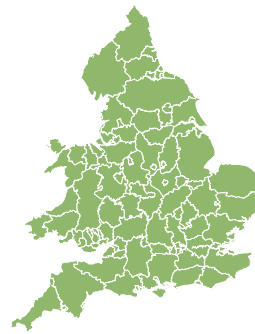
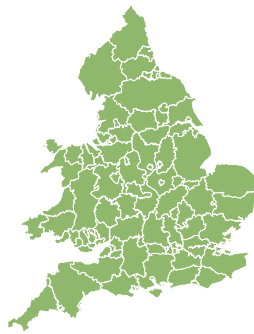
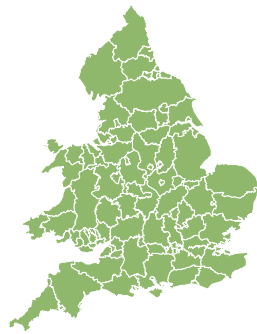
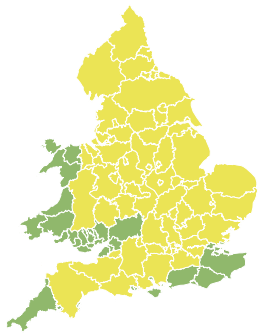


Flood Guidance Statement

10:30hrs Sunday 26 May 2024



Sunday



Monday

26 May 2024 10:30-23:59

27 May 2024

Tuesday

28 May 2024

Wednesday

29 May 2024

Thursday

30 May 2024

Trend since last FGS
Increased



Steady



Steady



Steady



Steady

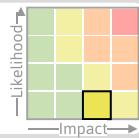


Localised significant surface water flooding impacts are possible but not expected across parts of England and Wales today (Sunday). The overall flood risk is LOW today.

Specific Areas of Concern Map 1 - Sunday 26 May 2024

RISK AREA A

Impact **SIGNIFICANT**
Likelihood **VERY LOW**

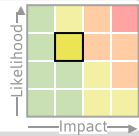


Source Surface
Likely duration 1 Day

Heavy showers may cause surface water flooding impacts today (Sunday).

RISK AREA B

Impact **MINOR**
Likelihood **MEDIUM**



Source Surface
Likely duration 1 Day

Surface water flooding is probable due to lines of heavy showers.

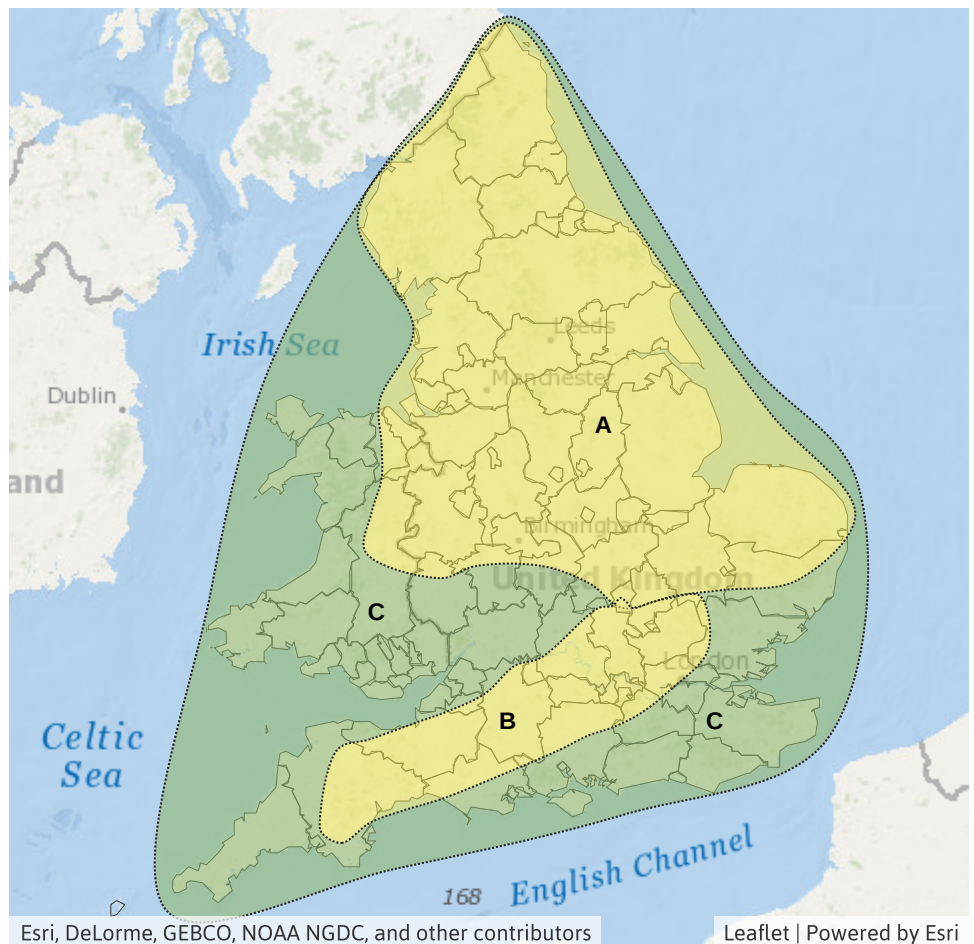
RISK AREA C

Impact **MINOR**
Likelihood **LOW**



Source Surface
Likely duration 1 Day

Very localised surface water flooding impacts are possible from heavy showers.



Esri, DeLorme, GEBCO, NOAA NGDC, and other contributors

Leaflet | Powered by Esri

Flood Guidance Statement

10:30hrs Sunday 26 May 2024

Assessment of flood risk



Surface water

The surface water flood risk is LOW today (Sunday).

Significant surface water flooding impacts are possible but not expected across parts of England and Wales today, due to heavy and thundery showers. Minor surface water flooding impacts are also probable across parts of the South of England, and possible more widely. See Specific Area of Concern Map.

Impacts could include localised flooding from urban and fast responding smaller watercourses/catchments, drains, channels and flooding from overland flow.



Rivers

The river flood risk is VERY LOW for the next five days.



Groundwater

The groundwater flood risk is VERY LOW for the next five days.



Coastal/Tidal

The coastal/tidal flood risk is VERY LOW for the next five days.

Flood Guidance Statement

10:30hrs Sunday 26 May 2024

Flood risk matrix



Summary of potential impacts

MINIMAL

Isolated and minor flooding of low-lying land and roads
Isolated spray/wave on coastal promenades
Little or no disruption to travel, but wet road surfaces

MINOR

Localised flooding of land and roads
Flooding affecting individual properties
Disruption to travel and key sites in flood plans

SIGNIFICANT

Flooding affecting parts of communities
Possible danger to life and damage to buildings/structures
Disruption to travel and key sites in flood plans

SEVERE

Danger to life, severe disruption to travel
Widespread flooding affecting whole communities
Widespread disruption or loss of infrastructure
Large scale evacuation of properties possible



This badge shows that Rapid Flood Guidance products may be issued on the day(s) shown.

[Sign up for the Rapid Flood Guidance trial service.](#)

Next statement due **10:30hrs Monday 27 May 2024 (all times are local)**

Contact details **Flood Forecasting Centre Duty Hydrometeorologist - 0330 135 4400**

More information <https://www.gov.uk/government/organisations/flood-forecasting-centre>