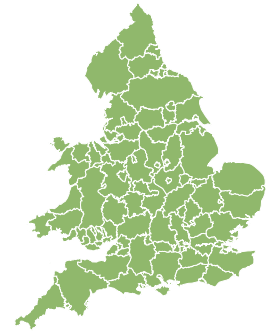
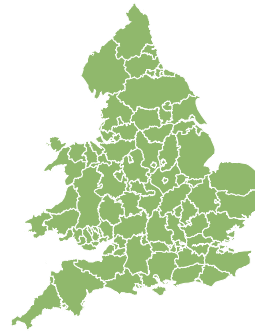
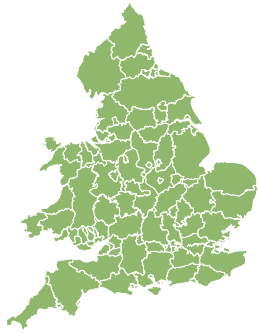


# Flood Guidance Statement

10:30hrs Friday 24 May 2024



Friday

24 May 2024 10:30-23:59  
Trend since last FGS

Steady →

Saturday

25 May 2024

Steady →

Sunday

26 May 2024

Increased ↑

Monday

27 May 2024

Steady →

Tuesday

28 May 2024

Steady →

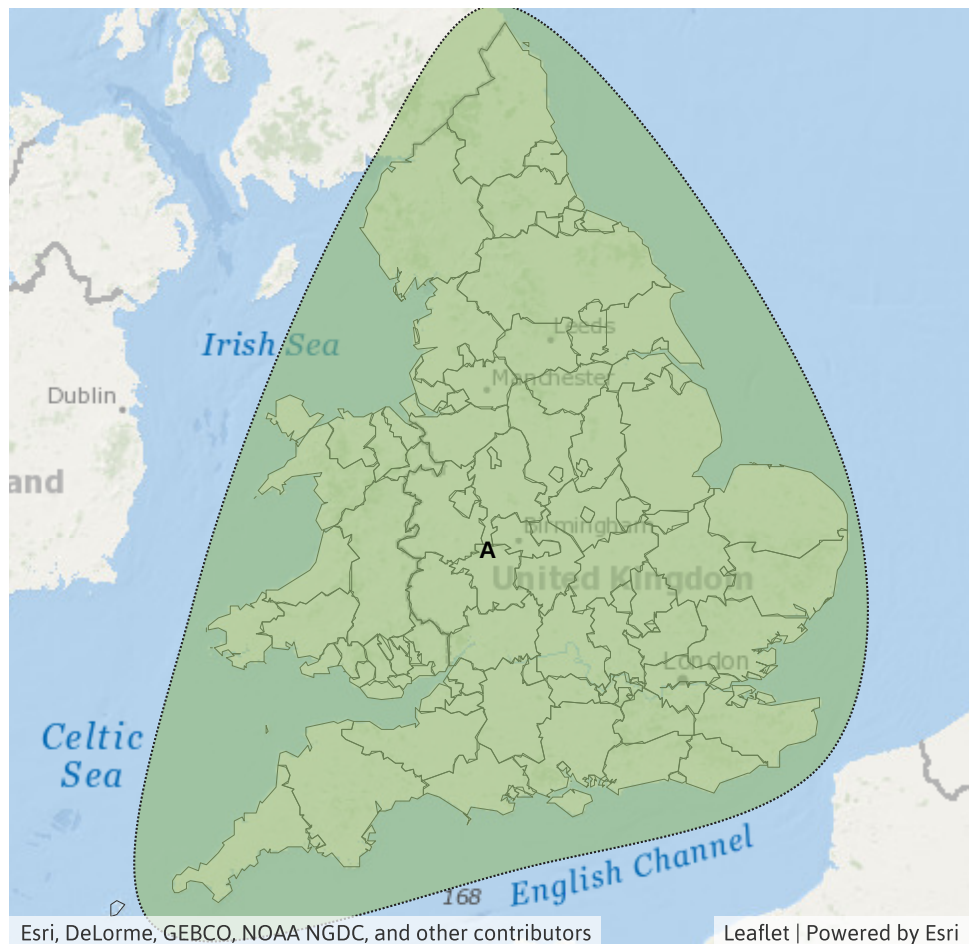
Localised minor surface water flooding is possible across parts of England and Wales on Sunday. The overall flood risk is VERY LOW for the next five days.

## Specific Areas of Concern Map 1 - Sunday 26 May 2024

**RISK AREA A**  
Impact **MINOR**  
Likelihood **LOW**

Source Surface  
Likely duration 1 Day

Very localised surface water flooding impacts from heavy showers.



# Flood Guidance Statement

10:30hrs Friday 24 May 2024

## Assessment of flood risk



### Surface water

---

The surface water flood risk is VERY LOW for the next five days.

Isolated heavy showers and thunderstorms on Sunday may bring localised surface water impacts. See Specific Area of Concern Map for details.

Impacts could include localised flooding from urban and fast responding smaller watercourses/catchments, drains, channels and flooding from overland flow.



### Rivers

---

The river flood risk is VERY LOW for the next five days.



### Groundwater

---

The groundwater flood risk is VERY LOW for the next five days.



### Coastal/Tidal

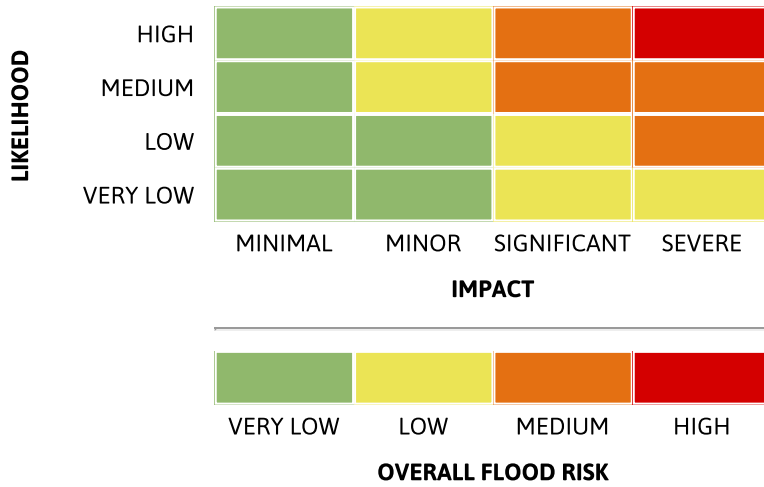
---

The coastal/tidal flood risk is VERY LOW for the next five days.

# Flood Guidance Statement

10:30hrs Friday 24 May 2024

## Flood risk matrix



## Summary of potential impacts

### MINIMAL

Isolated and minor flooding of low-lying land and roads  
Isolated spray/wave on coastal promenades  
Little or no disruption to travel, but wet road surfaces

### MINOR

Localised flooding of land and roads  
Flooding affecting individual properties  
Disruption to travel and key sites in flood plans

### SIGNIFICANT

Flooding affecting parts of communities  
Possible danger to life and damage to buildings/structures  
Disruption to travel and key sites in flood plans

### SEVERE

Danger to life, severe disruption to travel  
Widespread flooding affecting whole communities  
Widespread disruption or loss of infrastructure  
Large scale evacuation of properties possible

Next statement due **10:30hrs Saturday 25 May 2024 (all times are local)**

Contact details **Flood Forecasting Centre Duty Hydrometeorologist - 0330 135 4400**

More information <https://www.gov.uk/government/organisations/flood-forecasting-centre>