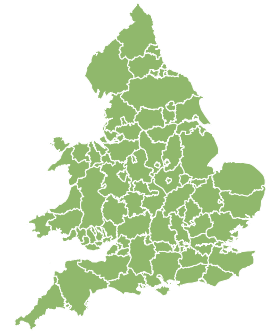
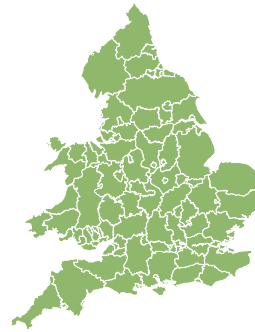
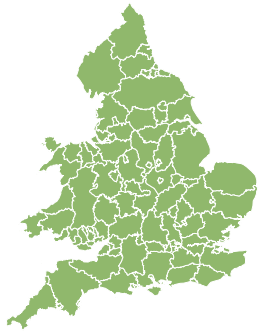


# Flood Guidance Statement

10:30hrs Monday 20 May 2024



Monday

20 May 2024 10:30-23:59  
Trend since last FGS

Steady



Tuesday

21 May 2024

Steady



Wednesday

22 May 2024

Increased



Thursday

23 May 2024

Increased



Friday

24 May 2024

Steady



Minor surface water flooding impacts are possible across parts of England and Wales on Tuesday. Minor inland flooding impacts are possible but not expected in parts of England and Wales on Wednesday and Thursday. The overall flood risk is VERY LOW.

## Specific Areas of Concern Map 1 - Tuesday 21 May 2024

**RISK AREA A**  
Impact **MINOR**  
Likelihood **LOW**

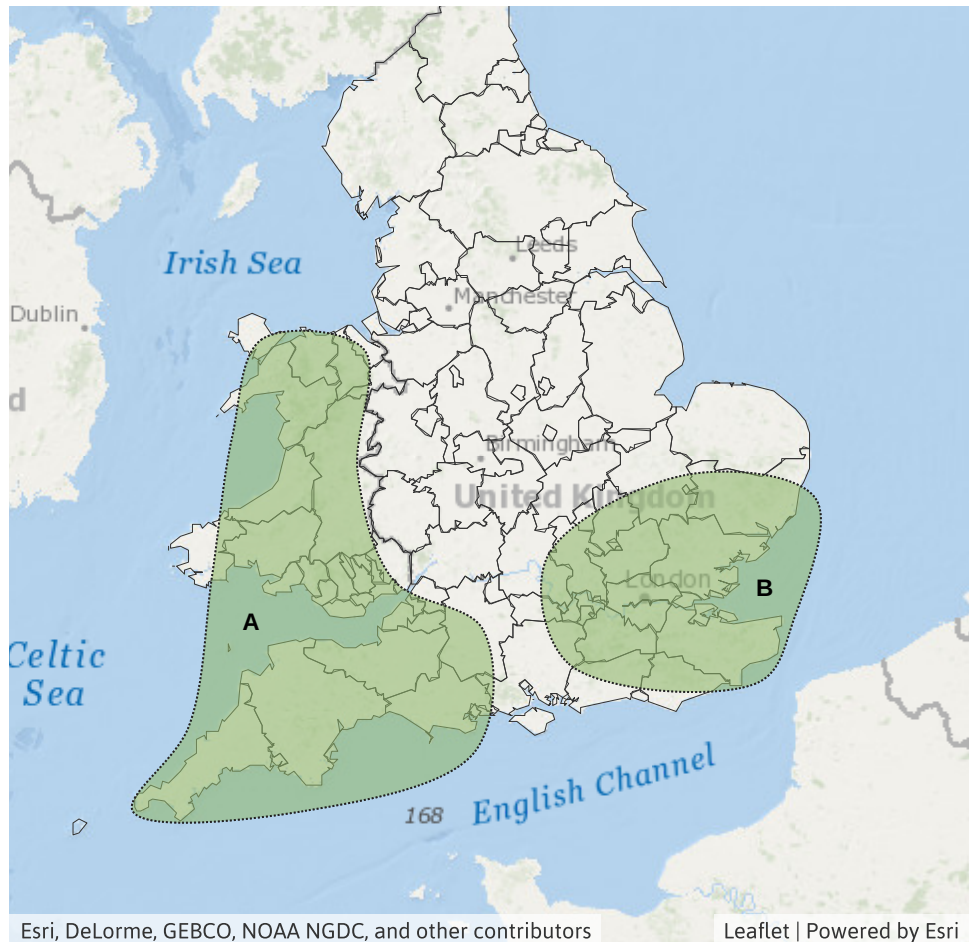
Source Surface  
Likely duration 1 Day

Heavy showers may lead to some flood impacts

**RISK AREA B**  
Impact **MINOR**  
Likelihood **LOW**

Source Surface  
Likely duration 1 Day

Heavy showers may lead to some flood impacts



## Assessment of flood risk



### Surface water

---

The surface water flood risk is VERY LOW for the next five days.

Localised minor surface water flooding impacts are possible in parts of England and Wales on Tuesday, see Specific Areas of Concern Map.

Localised minor surface water flooding impacts are possible but not expected in parts of England and Wales on Wednesday and Thursday.

Impacts could include localised flooding from urban and fast responding smaller watercourses/catchments, drains, channels and flooding from overland flow.



### Rivers

---

The river flood risk is VERY LOW for the next five days.

Localised minor flooding impacts from rivers are possible but not expected in parts of England and Wales on Wednesday and Thursday.



### Groundwater

---

The groundwater flood risk is VERY LOW for the next five days.



### Coastal/Tidal

---

The coastal/tidal flood risk is VERY LOW for the next five days.

# Flood Guidance Statement

10:30hrs Monday 20 May 2024

## Flood risk matrix



## Summary of potential impacts

### MINIMAL

Isolated and minor flooding of low-lying land and roads  
Isolated spray/wave on coastal promenades  
Little or no disruption to travel, but wet road surfaces

### MINOR

Localised flooding of land and roads  
Flooding affecting individual properties  
Disruption to travel and key sites in flood plans

### SIGNIFICANT

Flooding affecting parts of communities  
Possible danger to life and damage to buildings/structures  
Disruption to travel and key sites in flood plans

### SEVERE

Danger to life, severe disruption to travel  
Widespread flooding affecting whole communities  
Widespread disruption or loss of infrastructure  
Large scale evacuation of properties possible



This badge shows that Rapid Flood Guidance products may be issued on the day(s) shown.

[Sign up for the Rapid Flood Guidance trial service.](#)

Next statement due **10:30hrs Tuesday 21 May 2024 (all times are local)**

Contact details **Flood Forecasting Centre Duty Hydrometeorologist - 0330 135 4400**

More information <https://www.gov.uk/government/organisations/flood-forecasting-centre>