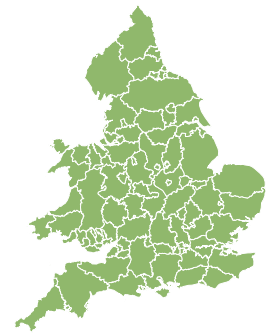
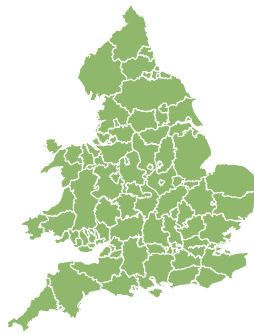
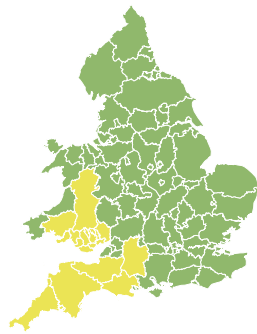
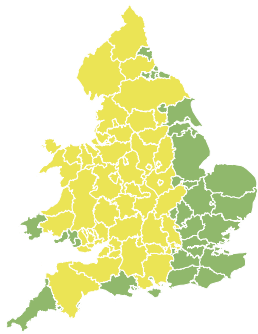


Flood Guidance Statement

10:30hrs Sunday 12 May 2024



Sunday

12 May 2024 10:30-23:59

Trend since last FGS

Increased



Monday

13 May 2024

Increased



Tuesday

14 May 2024

Steady



Wednesday

15 May 2024

Steady



Thursday

16 May 2024

Steady



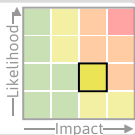
Significant surface water flooding impacts are possible across parts of England and Wales today (Sunday). Minor surface water impacts are probable on Monday. The overall flood risk is LOW.

Specific Areas of Concern Map 1 - Sunday 12 May 2024

RISK AREA A

Impact **SIGNIFICANT**

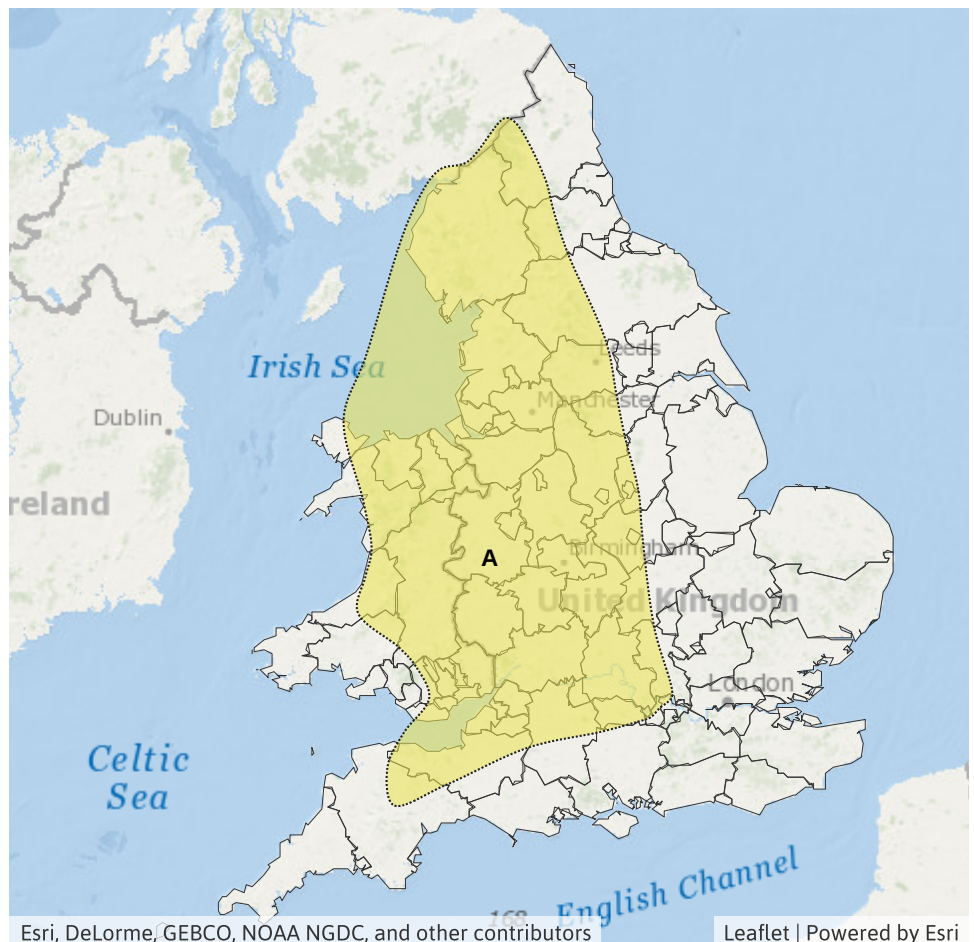
Likelihood **LOW**



Source Surface

Likely duration 1 Day

Local torrential showers may lead to significant surface water flood impacts.



Esri, DeLorme, GEBCO, NOAA NGDC, and other contributors

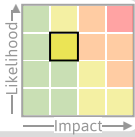
Leaflet | Powered by Esri

Flood Guidance Statement

10:30hrs Sunday 12 May 2024

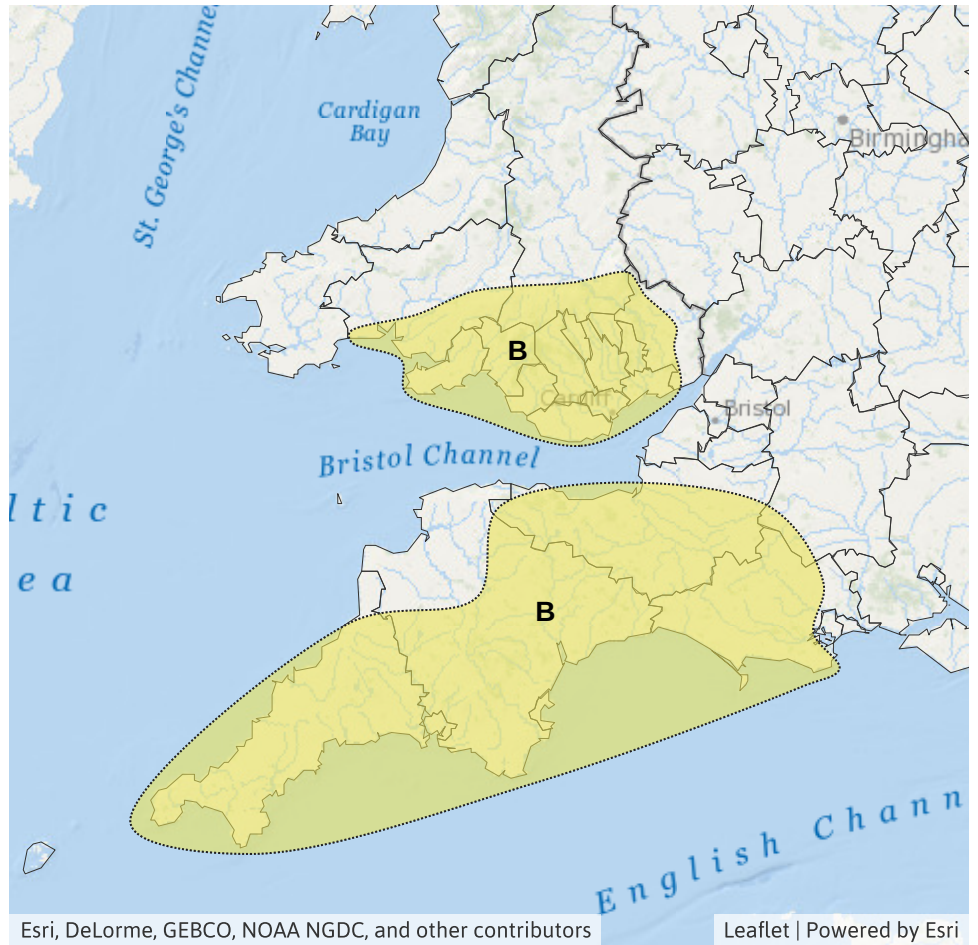
Specific Areas of Concern Map 2 - Monday 13 May 2024

RISK AREA B
Impact **MINOR**
Likelihood **MEDIUM**



Source Surface
Likely duration 1 Day

Minor surface water flooding is probable through Monday



Assessment of flood risk



Surface water

The surface water flood risk is LOW today (Sunday) and on Monday.

Significant surface water flooding impacts are possible across parts of England and Wales today from torrential downpours. See Specific Areas of Concern Map.

Minor surface water flooding impacts are also probable on Monday. See Specific Areas of Concern Map.

Impacts could include localised flooding from urban and fast responding smaller watercourses/catchments, drains, channels and flooding from overland flow.



Groundwater

The groundwater flood risk is VERY LOW for the next five days.

The level of the ongoing disruption caused by groundwater flooding in the South of England is not forecast to get worse, the flooding is being managed and awareness is high. Consequently the groundwater flood risk is VERY LOW.



Rivers

The river flood risk is VERY LOW for the next five days.



Coastal/Tidal

The coastal/tidal flood risk is VERY LOW for the next five days.

Flood Guidance Statement

10:30hrs Sunday 12 May 2024

Flood risk matrix



Summary of potential impacts

MINIMAL

Isolated and minor flooding of low-lying land and roads
Isolated spray/wave on coastal promenades
Little or no disruption to travel, but wet road surfaces

MINOR

Localised flooding of land and roads
Flooding affecting individual properties
Disruption to travel and key sites in flood plans

SIGNIFICANT

Flooding affecting parts of communities
Possible danger to life and damage to buildings/structures
Disruption to travel and key sites in flood plans

SEVERE

Danger to life, severe disruption to travel
Widespread flooding affecting whole communities
Widespread disruption or loss of infrastructure
Large scale evacuation of properties possible

Next statement due **10:30hrs Monday 13 May 2024 (all times are local)**

Contact details **Flood Forecasting Centre Duty Hydrometeorologist - 0330 135 4400**

More information <https://www.gov.uk/government/organisations/flood-forecasting-centre>