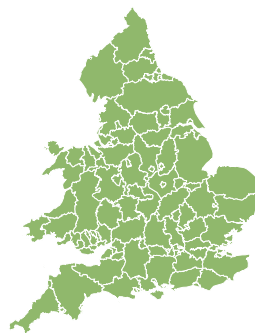
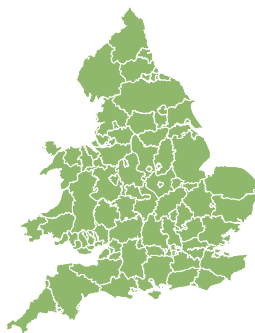
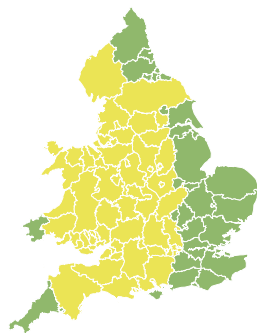
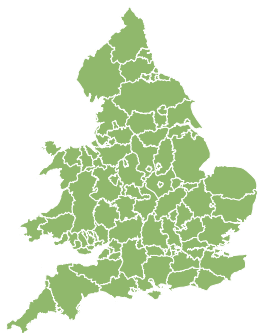


# Flood Guidance Statement

10:30hrs Saturday 11 May 2024



Saturday

11 May 2024 10:30-23:59

Trend since last FGS

Steady



Sunday

12 May 2024

Steady



Monday

13 May 2024

Steady



Tuesday

14 May 2024

Steady



Wednesday

15 May 2024

Steady



Significant surface water flooding impacts are possible but not expected across parts of England and Wales on Sunday. The overall flood risk is LOW.

## Specific Areas of Concern Map 1 - Sunday 12 May 2024

### RISK AREA A

Impact **SIGNIFICANT**

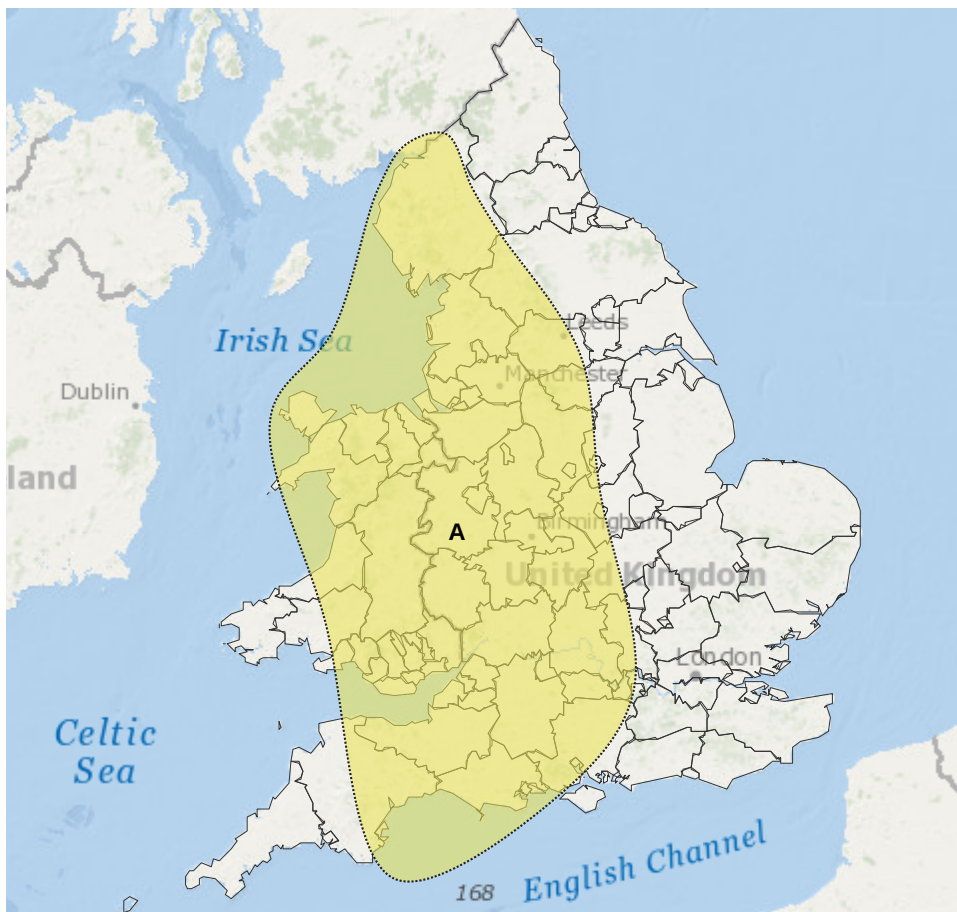
Likelihood **VERY LOW**



Source Surface

Likely duration 1 Day

Local torrential showers may lead to significant surface water flood impacts.



Esri, DeLorme, GEBCO, NOAA NGDC, and other contributors

Leaflet | Powered by Esri

## Assessment of flood risk



### Surface water

---

The surface water flood risk is LOW on Sunday.

Significant surface water flooding impacts are possible but not expected across parts of England and Wales on Sunday from torrential downpours.

Minor surface water flooding impacts are also possible but not expected in parts of England and Wales on Monday.

See Specific Areas of Concern Map.

Impacts could include localised flooding from urban and fast responding smaller watercourses/catchments, drains, channels and flooding from overland flow.



### Rivers

---

The river flood risk is VERY LOW for the next five days.



### Groundwater

---

The groundwater flood risk is VERY LOW for the next five days.

The level of the ongoing disruption caused by groundwater flooding in the South of England is not forecast to get worse, the flooding is being managed and awareness is high. Consequently the groundwater flood risk is VERY LOW.



### Coastal/Tidal

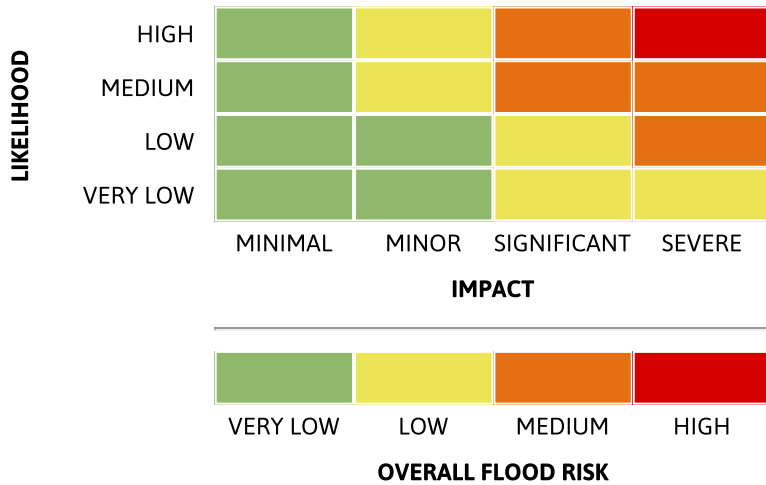
---

The coastal/tidal flood risk is VERY LOW for the next five days.

# Flood Guidance Statement

10:30hrs Saturday 11 May 2024

## Flood risk matrix



## Summary of potential impacts

### MINIMAL

Isolated and minor flooding of low-lying land and roads  
Isolated spray/wave on coastal promenades  
Little or no disruption to travel, but wet road surfaces

### MINOR

Localised flooding of land and roads  
Flooding affecting individual properties  
Disruption to travel and key sites in flood plans

### SIGNIFICANT

Flooding affecting parts of communities  
Possible danger to life and damage to buildings/structures  
Disruption to travel and key sites in flood plans

### SEVERE

Danger to life, severe disruption to travel  
Widespread flooding affecting whole communities  
Widespread disruption or loss of infrastructure  
Large scale evacuation of properties possible

Next statement due **10:30hrs Sunday 12 May 2024 (all times are local)**

Contact details **Flood Forecasting Centre Duty Hydrometeorologist - 0330 135 4400**

More information <https://www.gov.uk/government/organisations/flood-forecasting-centre>