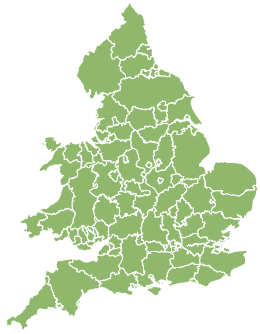


# Flood Guidance Statement

10:30hrs Saturday 27 April 2024



Saturday

27 Apr 2024 10:30-23:59

Trend since last FGS

Increased



Sunday

28 Apr 2024

Steady



Monday

29 Apr 2024

Steady



Tuesday

30 Apr 2024

Steady



Wednesday

1 May 2024

Steady



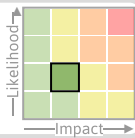
Minor surface water flooding impacts are possible across parts of England today (Saturday) and Sunday. The overall flood risk for England and Wales for the next five days is VERY LOW.

## Specific Areas of Concern Map 1 - Saturday 27 April 2024

RISK AREA A

Impact **MINOR**

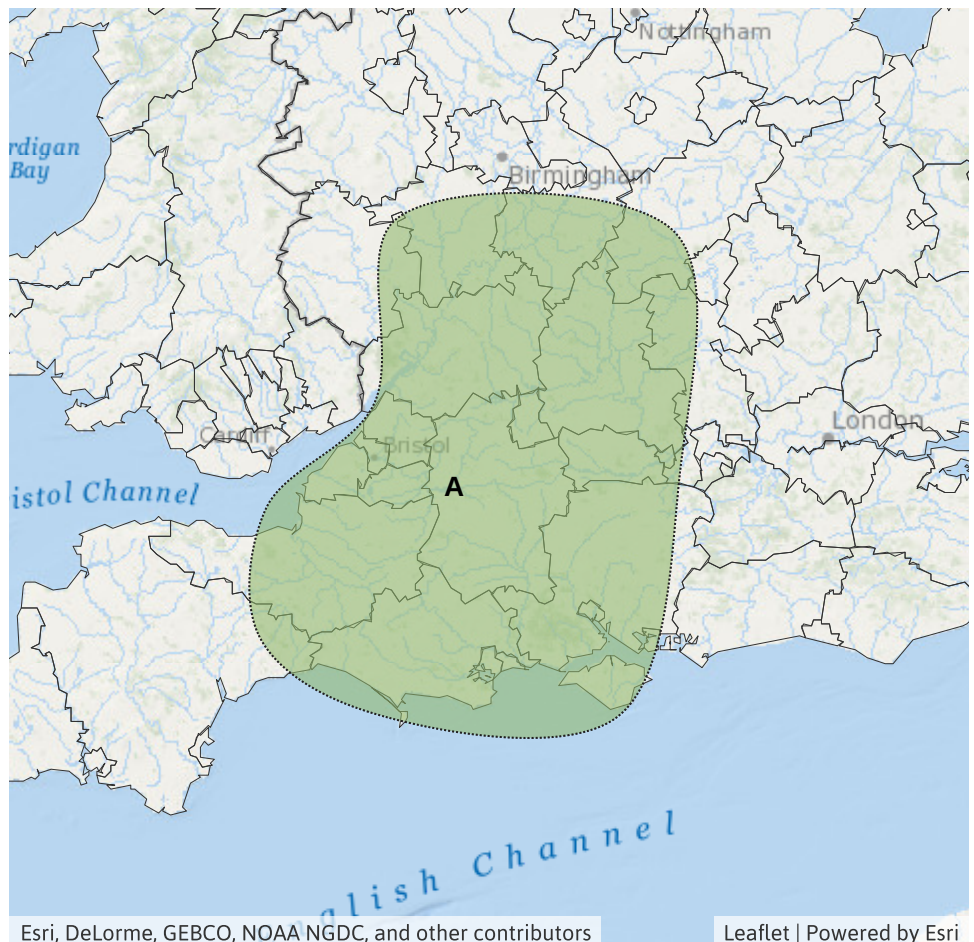
Likelihood **LOW**



Source Surface

Likely duration 2 Days

Surface water flooding impacts possible due to heavy and persistent rain.



Esri, DeLorme, GEBCO, NOAA NGDC, and other contributors

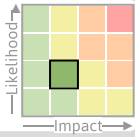
Leaflet | Powered by Esri

# Flood Guidance Statement

10:30hrs Saturday 27 April 2024

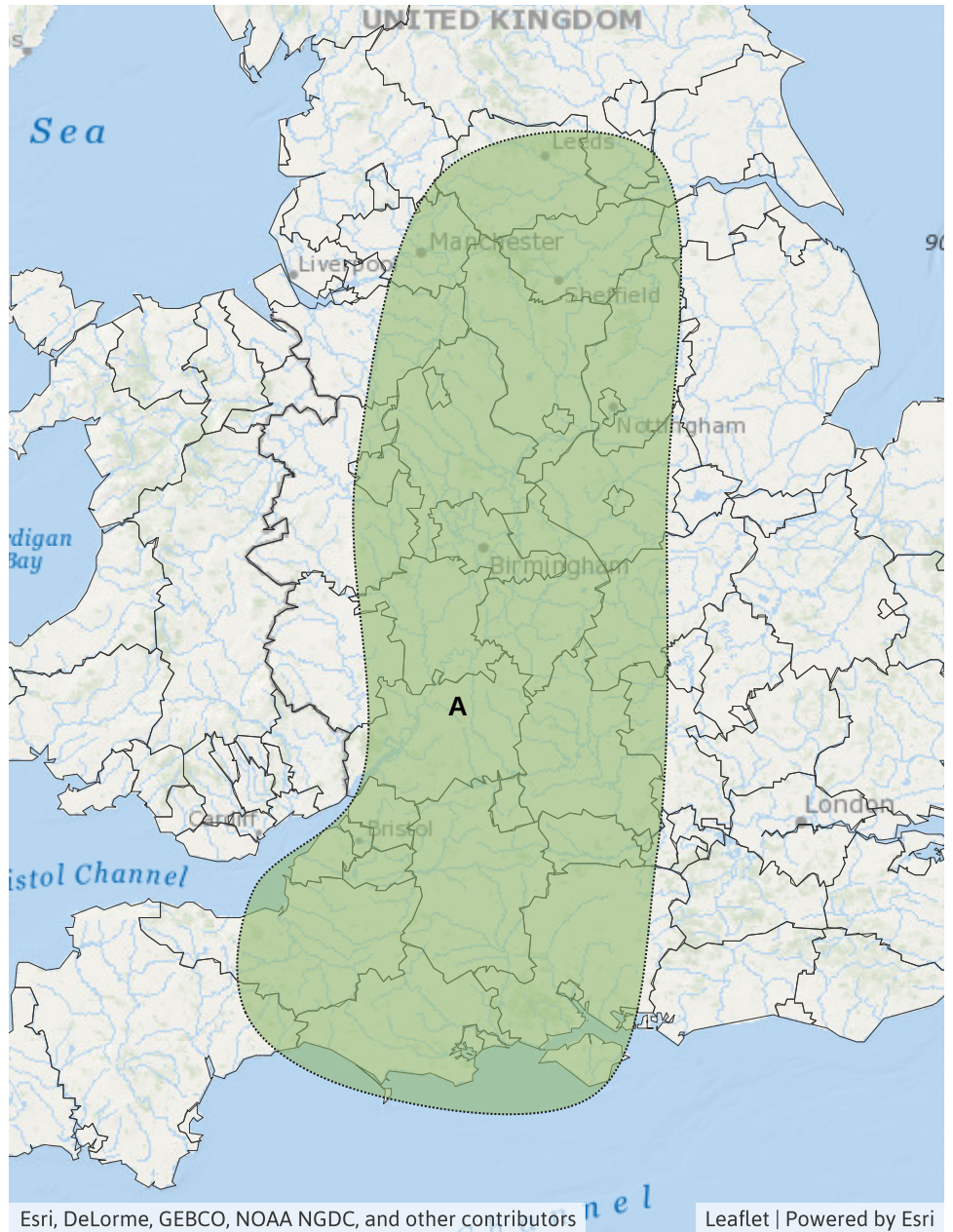
## Specific Areas of Concern Map 2 - Sunday 28 April 2024

**RISK AREA A**  
Impact **MINOR**  
Likelihood **LOW**



Source Surface  
Likely duration 2 Days

Surface water flooding impacts possible due to heavy and persistent rain.



## Assessment of flood risk



### Surface water

---

The surface water flood risk is VERY LOW for the next five days.

Minor surface water flooding impacts are possible in parts of England later today (Saturday) and Sunday (See Areas of Concern Maps) and are possible but not expected in other parts of England on Sunday. This is due to heavy and persistent rain.

Impacts could include localised flooding from urban and fast responding smaller watercourses/catchments, drains, channels and flooding from overland flow.



### Groundwater

---

The groundwater flood risk is VERY LOW for the next five days.

The level of the ongoing disruption caused by groundwater flooding in the South of England is not forecast to get worse, the flooding is being managed and awareness is high. Consequently the groundwater flood risk is VERY LOW.



### Coastal/Tidal

---

The coastal/tidal flood risk is VERY LOW for the next five days.



### Rivers

---

The river flood risk is VERY LOW for the next five days.

# Flood Guidance Statement

10:30hrs Saturday 27 April 2024

## Flood risk matrix



## Summary of potential impacts

### MINIMAL

Isolated and minor flooding of low-lying land and roads  
Isolated spray/wave on coastal promenades  
Little or no disruption to travel, but wet road surfaces

### MINOR

Localised flooding of land and roads  
Flooding affecting individual properties  
Disruption to travel and key sites in flood plans

### SIGNIFICANT

Flooding affecting parts of communities  
Possible danger to life and damage to buildings/structures  
Disruption to travel and key sites in flood plans

### SEVERE

Danger to life, severe disruption to travel  
Widespread flooding affecting whole communities  
Widespread disruption or loss of infrastructure  
Large scale evacuation of properties possible

Next statement due **10:30hrs Sunday 28 April 2024 (all times are local)**

Contact details **Flood Forecasting Centre Duty Hydrometeorologist - 0330 135 4400**

More information <https://www.gov.uk/government/organisations/flood-forecasting-centre>