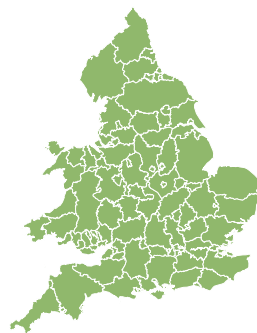
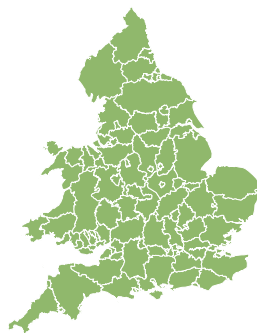
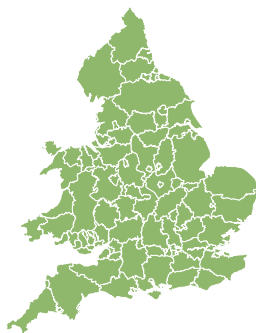
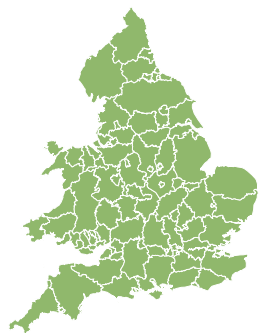
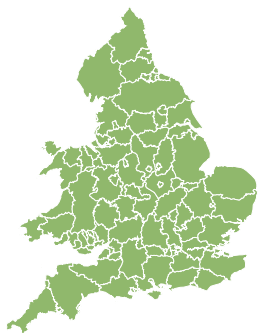


Flood Guidance Statement

10:30hrs Tuesday 16 April 2024



Tuesday

16 Apr 2024 10:30-23:59

Trend since last FGS

Steady



Wednesday

17 Apr 2024

Steady



Thursday

18 Apr 2024

Steady



Friday

19 Apr 2024

Steady



Saturday

20 Apr 2024

Steady



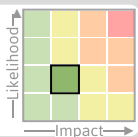
Minor groundwater flooding impacts are possible for parts of South West England until Friday. The overall flood risk is VERY LOW.

Specific Areas of Concern Map 1 - Tuesday 16 to Friday 19 April 2024

RISK AREA A

Impact **MINOR**

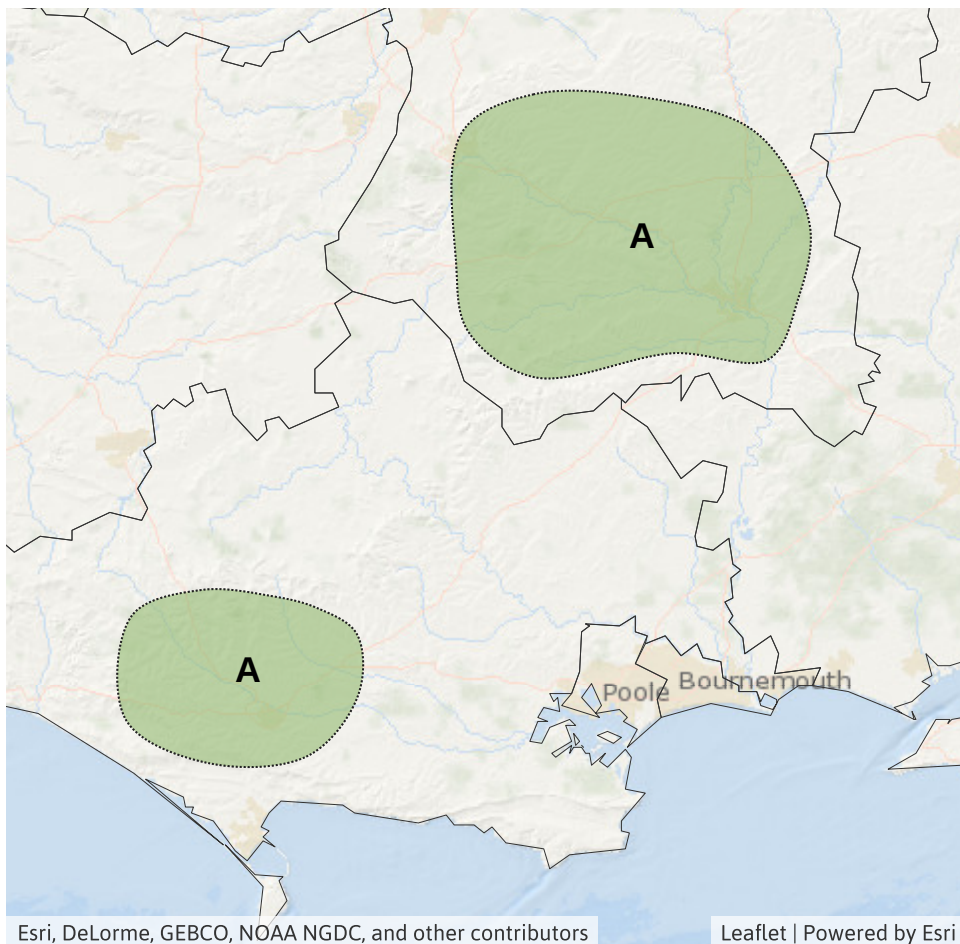
Likelihood **LOW**



Source Ground

Likely duration 4 Days

Further groundwater flooding impacts possible until Friday.



Assessment of flood risk



Groundwater

The groundwater flood risk is VERY LOW for the next five days.

Minor groundwater flooding impacts are possible in parts of Dorset and Wiltshire (see Specific Areas of Concern Map) and possible but not expected in other parts of the South of England until Friday.



Coastal/Tidal

The coastal/tidal flood risk is VERY LOW for the next five days.



Surface water

The surface water flood risk is VERY LOW for the next five days.



Rivers

The river flood risk is VERY LOW for the next five days.

Flood Guidance Statement

10:30hrs Tuesday 16 April 2024

Flood risk matrix



Summary of potential impacts

MINIMAL

Isolated and minor flooding of low-lying land and roads
Isolated spray/wave on coastal promenades
Little or no disruption to travel, but wet road surfaces

MINOR

Localised flooding of land and roads
Flooding affecting individual properties
Disruption to travel and key sites in flood plans

SIGNIFICANT

Flooding affecting parts of communities
Possible danger to life and damage to buildings/structures
Disruption to travel and key sites in flood plans

SEVERE

Danger to life, severe disruption to travel
Widespread flooding affecting whole communities
Widespread disruption or loss of infrastructure
Large scale evacuation of properties possible

Next statement due **10:30hrs Wednesday 17 April 2024 (all times are local)**

Contact details **Flood Forecasting Centre Duty Hydrometeorologist - 0330 135 4400**

More information <https://www.gov.uk/government/organisations/flood-forecasting-centre>