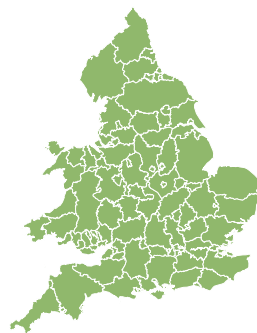
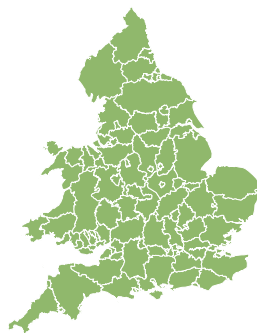
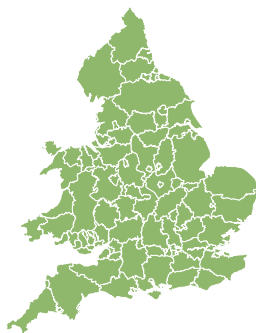
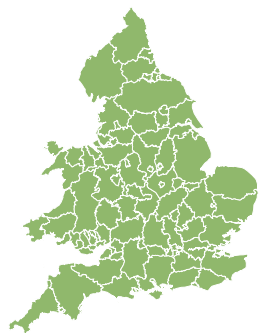
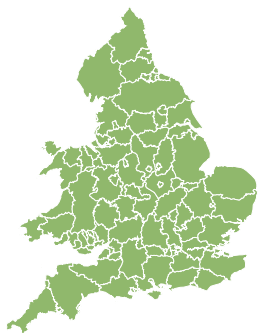


# Flood Guidance Statement

10:30hrs Thursday 11 April 2024



Thursday

11 Apr 2024 10:30-23:59

Trend since last FGS

Steady



Friday

12 Apr 2024

Steady



Saturday

13 Apr 2024

Steady



Sunday

14 Apr 2024

Steady



Monday

15 Apr 2024

Steady



Minor groundwater flooding impacts are possible for parts of the South of England during the next five days. The overall flood risk is VERY LOW.

## Specific Areas of Concern Map 1 - Thursday 11 to Monday 15 April 2024

RISK AREA A

Impact **MINOR**

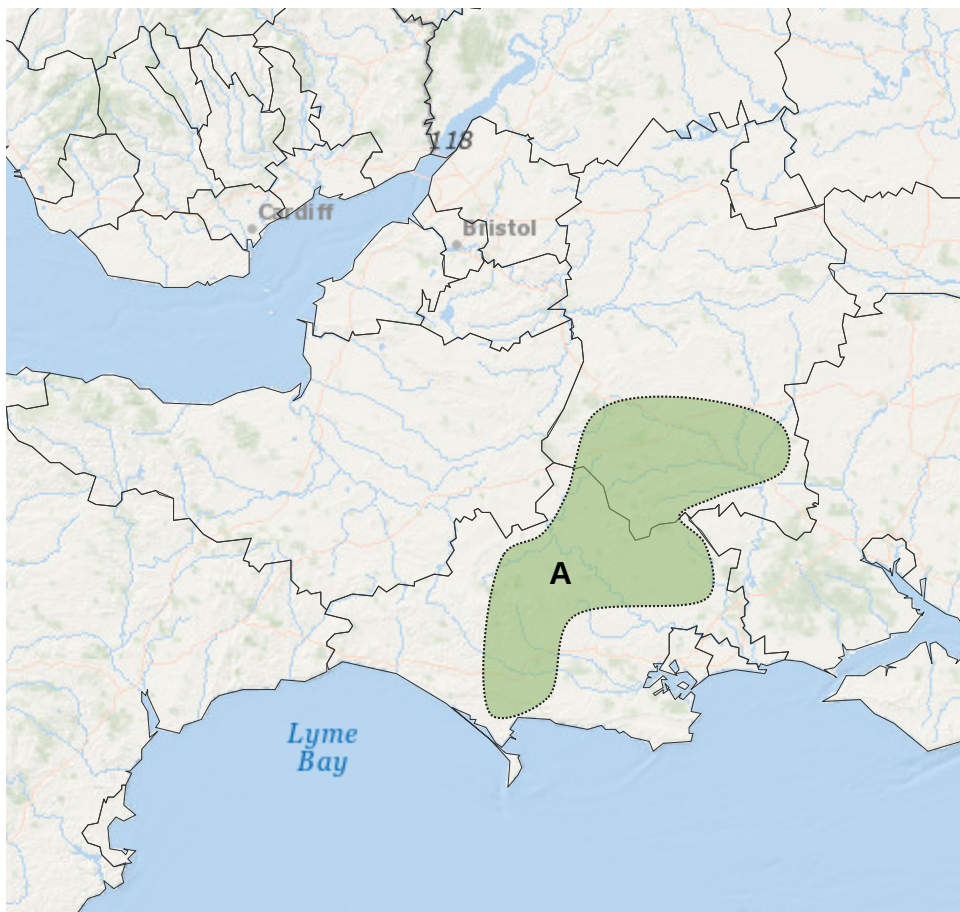
Likelihood **LOW**



Source Ground

Likely duration 5 + Days

Groundwater flooding impacts possible.



Esri, DeLorme, GEBCO, NOAA NGDC, and other contributors

Leaflet | Powered by Esri

## Assessment of flood risk



### Groundwater

---

The groundwater flood risk is VERY LOW for the next five days.

Minor groundwater flooding impacts are possible in Dorset and Wiltshire (see Specific Areas of Concern Map) and possible but not expected in parts of Oxfordshire and Buckinghamshire throughout the next five days.



### Coastal/Tidal

---

The coastal/tidal flood risk is VERY LOW for the next five days.



### Surface water

---

The surface water flood risk is VERY LOW for the next five days.



### Rivers

---

The river flood risk is VERY LOW for the next five days.

# Flood Guidance Statement

10:30hrs Thursday 11 April 2024

## Flood risk matrix



## Summary of potential impacts

### MINIMAL

Isolated and minor flooding of low-lying land and roads  
Isolated spray/wave on coastal promenades  
Little or no disruption to travel, but wet road surfaces

### MINOR

Localised flooding of land and roads  
Flooding affecting individual properties  
Disruption to travel and key sites in flood plans

### SIGNIFICANT

Flooding affecting parts of communities  
Possible danger to life and damage to buildings/structures  
Disruption to travel and key sites in flood plans

### SEVERE

Danger to life, severe disruption to travel  
Widespread flooding affecting whole communities  
Widespread disruption or loss of infrastructure  
Large scale evacuation of properties possible

Next statement due **10:30hrs Friday 12 April 2024 (all times are local)**

Contact details **Flood Forecasting Centre Duty Hydrometeorologist - 0330 135 4400**

More information <https://www.gov.uk/government/organisations/flood-forecasting-centre>