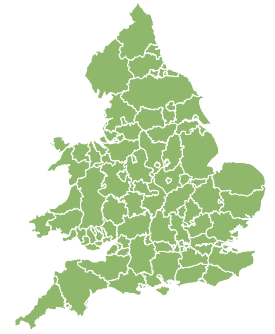
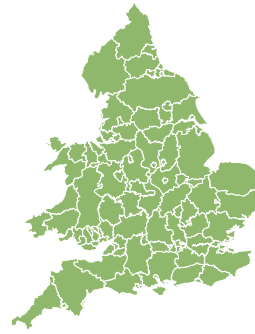
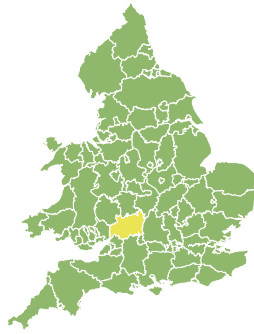
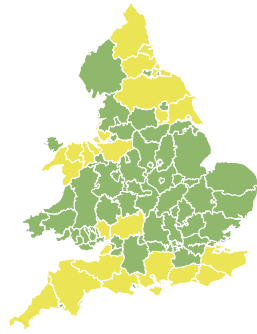
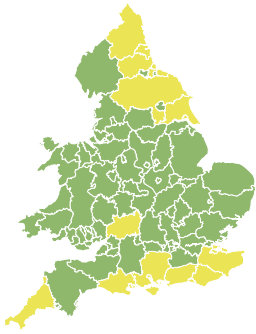


Flood Guidance Statement

10:30hrs Monday 08 April 2024



Monday

8 Apr 2024 10:30-23:59

Trend since last FGS

Increased ↑

Tuesday

9 Apr 2024

Increased ↑

Wednesday

10 Apr 2024

Increased ↑

Thursday

11 Apr 2024

Steady →

Friday

12 Apr 2024

Steady →

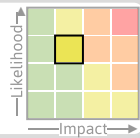
Minor coastal flooding impacts are probable for parts of England and Wales from Monday to Wednesday. The overall flood risk is LOW.

Specific Areas of Concern Map 1 - Monday 8 April 2024

RISK AREA A

Impact **MINOR**

Likelihood **MEDIUM**



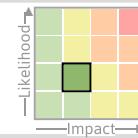
Source Coastal/Tidal
Likely duration 2 Days

Coastal/tidal flooding impacts probable.

RISK AREA B

Impact **MINOR**

Likelihood **LOW**



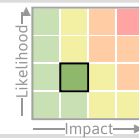
Source Coastal/Tidal
Likely duration 3 Days

Coastal/tidal flooding impacts possible from Monday to Wednesday.

RISK AREA C

Impact **MINOR**

Likelihood **LOW**



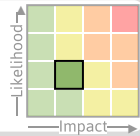
Source Coastal/Tidal
Likely duration 2 Days

Coastal/tidal flooding impacts possible on Tuesday and Wednesday.

RISK AREA D

Impact **MINOR**

Likelihood **LOW**



Source Coastal/Tidal
Likely duration 2 Days

Coastal/tidal impacts possible on Monday and Tuesday due to large waves and surge.

RISK AREA E

Impact **MINOR**

Likelihood **LOW**



Source Coastal/Tidal
Likely duration 2 Days

Coastal/tidal flooding impacts on Monday and Tuesday.



See Map 3 for inland flood risk.

Flood Guidance Statement

10:30hrs Monday 08 April 2024

Specific Areas of Concern Map 2 - Tuesday 9 April 2024

RISK AREA A

Impact **MINOR**

Likelihood **MEDIUM**



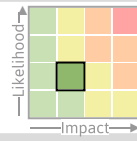
Source Coastal/Tidal
Likely duration 2 Days

Coastal/tidal flooding impacts probable.

RISK AREA B

Impact **MINOR**

Likelihood **LOW**



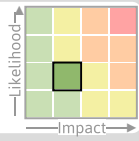
Source Coastal/Tidal
Likely duration 3 Days

Coastal/tidal flooding impacts possible from Monday to Wednesday.

RISK AREA C

Impact **MINOR**

Likelihood **LOW**



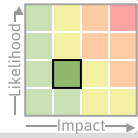
Source Coastal/Tidal
Likely duration 2 Days

Coastal/tidal flooding impacts possible on Tuesday and Wednesday.

RISK AREA D

Impact **MINOR**

Likelihood **LOW**



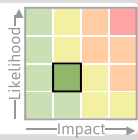
Source Coastal/Tidal
Likely duration 2 Days

Coastal/tidal impacts possible on Monday and Tuesday due to large waves and surge.

RISK AREA E

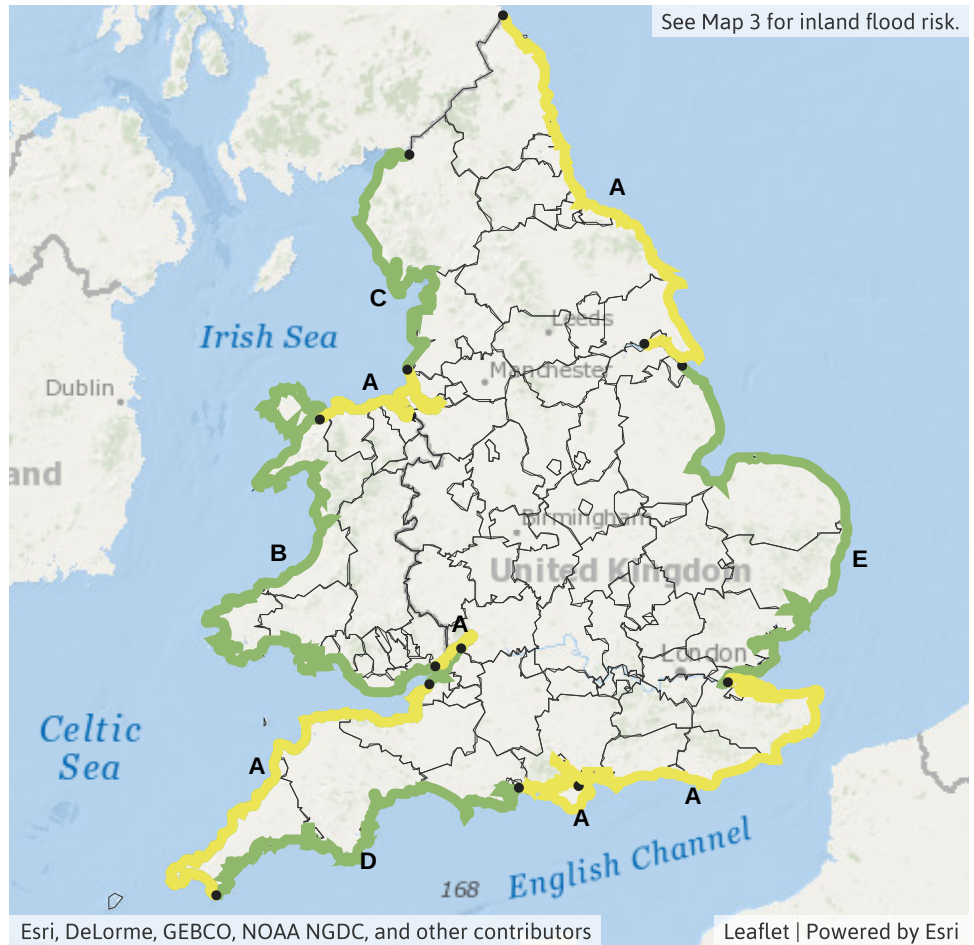
Impact **MINOR**

Likelihood **LOW**



Source Coastal/Tidal
Likely duration 2 Days

Coastal/tidal flooding impacts on Monday and Tuesday.

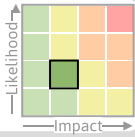


Flood Guidance Statement

10:30hrs Monday 08 April 2024

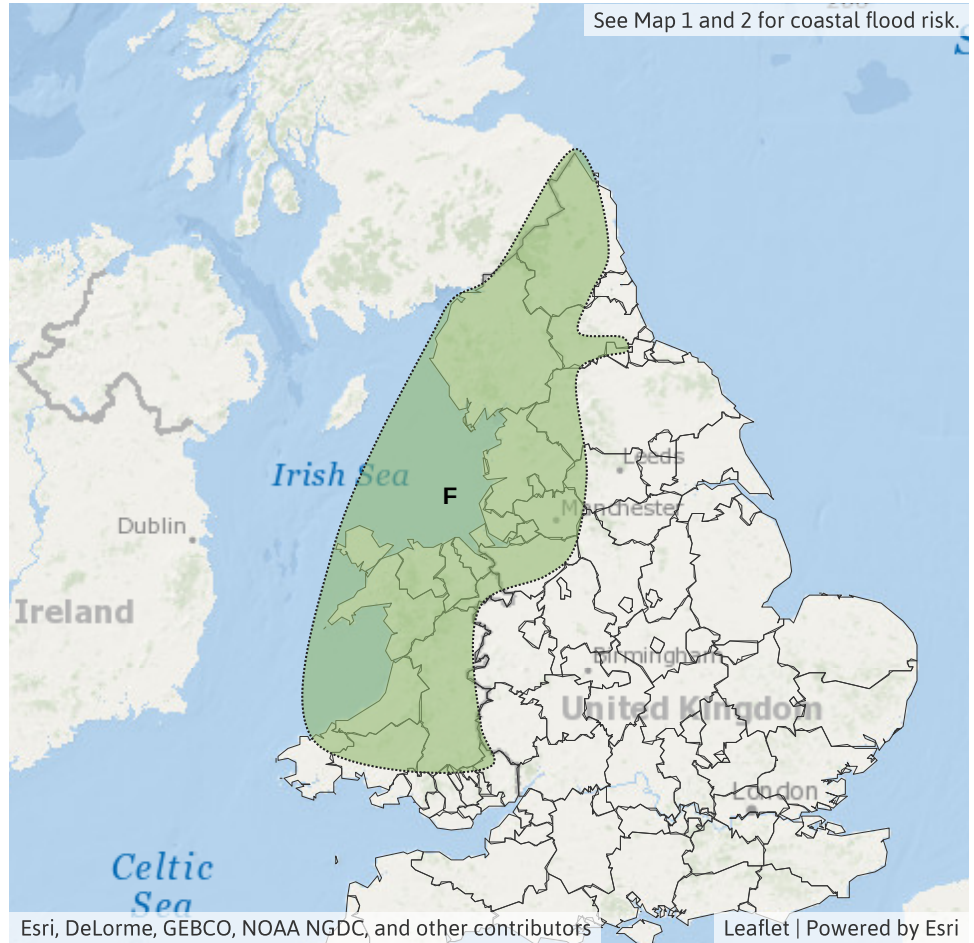
Specific Areas of Concern Map 3 - Monday 8 and Tuesday 9 April 2024

RISK AREA F
Impact **MINOR**
Likelihood **LOW**



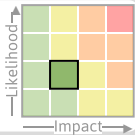
Source River Surface
Likely duration 2 Days

Inland flooding impacts possible due to heavy and persistent rain.



Specific Areas of Concern Map 4 - Wednesday 10 April 2024

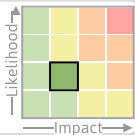
RISK AREA B
Impact **MINOR**
Likelihood **LOW**



Source Coastal/Tidal
Likely duration 3 Days

Coastal/tidal flooding impacts possible from Monday to Wednesday.


RISK AREA C
Impact **MINOR**
Likelihood **LOW**



Source Coastal/Tidal
Likely duration 2 Days

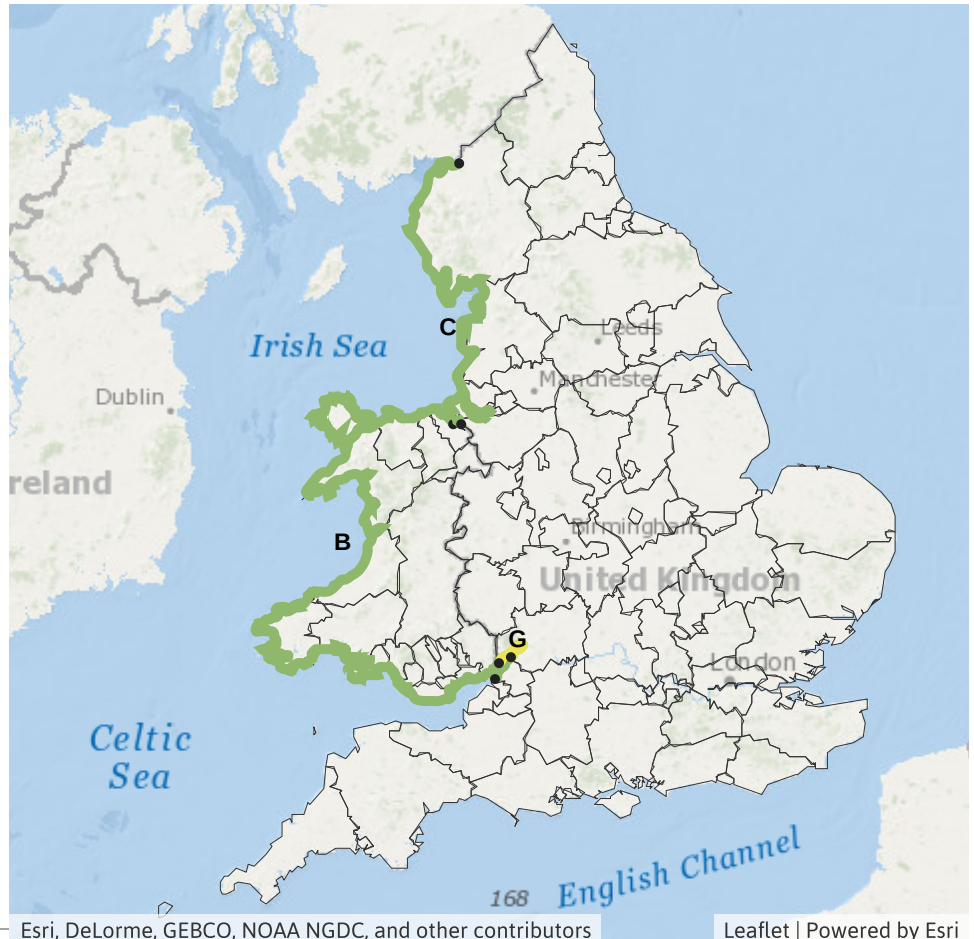
Coastal/tidal flooding impacts possible on Tuesday and Wednesday.

RISK AREA G
Impact **MINOR**
Likelihood **MEDIUM**



Source Coastal/Tidal
Likely duration 1 Day

Tidal flooding probable. Impacts may extend into Thursday

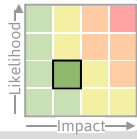


Flood Guidance Statement

10:30hrs Monday 08 April 2024

Specific Areas of Concern Map 5 - Monday 8 to Friday 12 April 2024

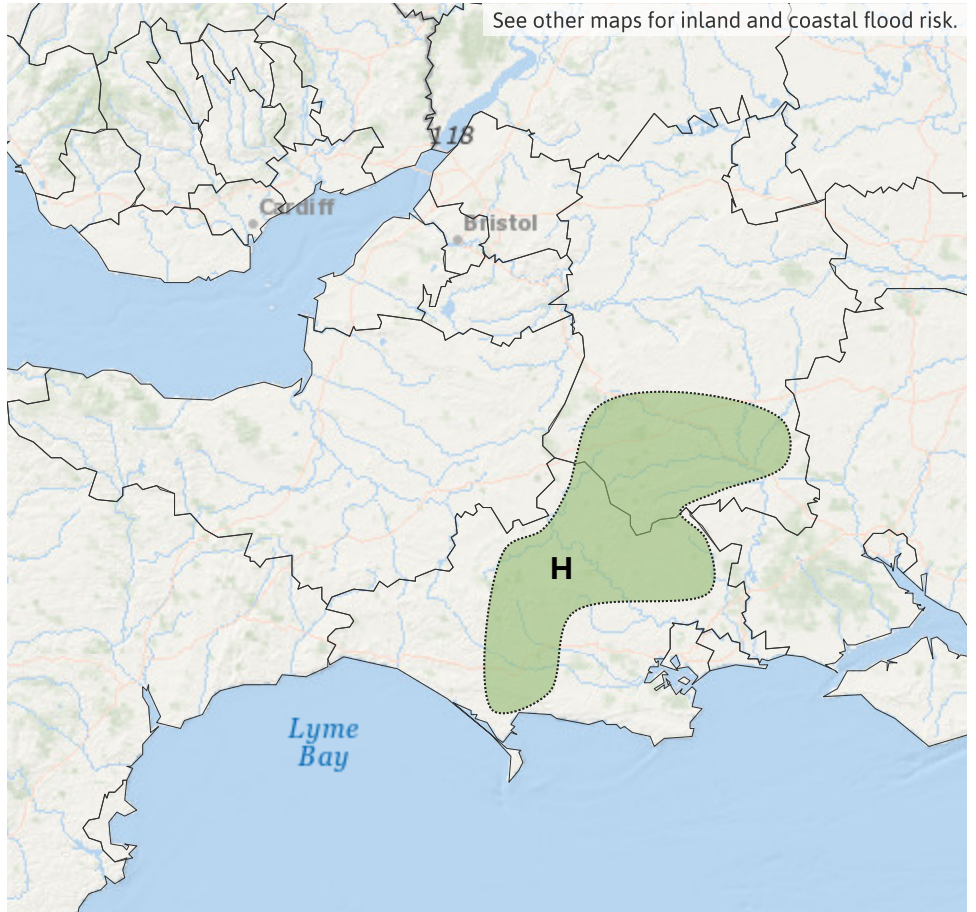
RISK AREA **H**
Impact **MINOR**
Likelihood **LOW**



Source Ground
Likely duration 5 + Days

Groundwater flooding impacts possible.

See other maps for inland and coastal flood risk.



Esri, DeLorme, GEBCO, NOAA NGDC, and other contributors

Leaflet | Powered by Esri

Assessment of flood risk

Coastal/Tidal

The coastal/tidal flood risk is LOW from Monday to Wednesday.

Minor coastal flooding impacts are probable for parts of England and Wales on Monday and Tuesday. Minor coastal/tidal impacts are probable on Wednesday in the Severn Estuary and may continue to Thursday.

This is due to spring tides and strong winds generating storm surge and large waves. See Area of Concern Maps.

Surface water

The surface water flood risk is VERY LOW for the next five days.

Minor flooding from surface water is possible on Monday and Tuesday for parts of England and Wales due to persistent rainfall. See Area of Concern Map.

Minor surface water flooding is possible but not expected on Wednesday and Thursday across parts of England and Wales due to further rain.

Impacts could include localised flooding from urban and fast responding smaller watercourses/catchments, drains, channels and flooding from overland flow.

Rivers

The river flood risk is VERY LOW for the next five days.

Minor river flooding impacts are possible on Monday and Tuesday for parts of England and Wales due to persistent rainfall. See Area of Concern Map.

Minor river flooding impacts are possible but not expected on Wednesday and Thursday across parts of England and Wales due to further rain.

Groundwater

The groundwater flood risk is VERY LOW for the next five days.

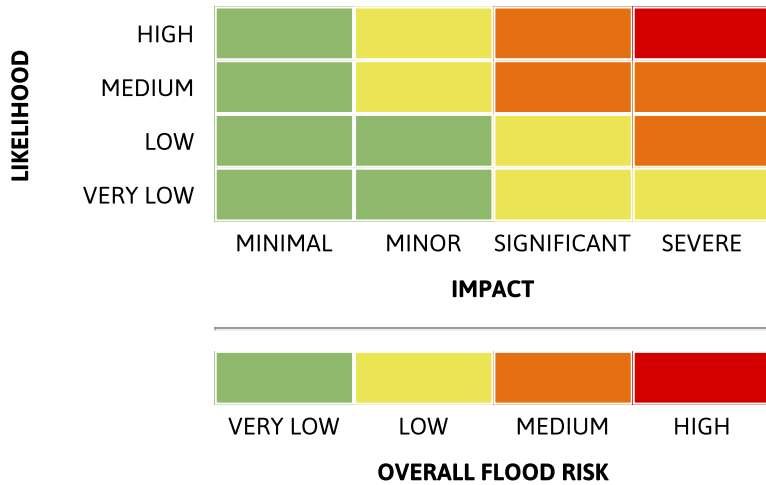
Minor groundwater impacts are possible in Dorset and Wiltshire, (see Area of Concern Map) and possible but not expected in parts of Oxfordshire and Buckinghamshire, throughout the next five days.

The level of the ongoing disruption caused by groundwater flooding in Hampshire is being managed and awareness is high. Consequently the groundwater flood risk is being assessed as VERY LOW in Hampshire for the next five days.

Flood Guidance Statement

10:30hrs Monday 08 April 2024

Flood risk matrix



Summary of potential impacts

MINIMAL

Isolated and minor flooding of low-lying land and roads
Isolated spray/wave on coastal promenades
Little or no disruption to travel, but wet road surfaces

MINOR

Localised flooding of land and roads
Flooding affecting individual properties
Disruption to travel and key sites in flood plans

SIGNIFICANT

Flooding affecting parts of communities
Possible danger to life and damage to buildings/structures
Disruption to travel and key sites in flood plans

SEVERE

Danger to life, severe disruption to travel
Widespread flooding affecting whole communities
Widespread disruption or loss of infrastructure
Large scale evacuation of properties possible

Next statement due **10:30hrs Tuesday 09 April 2024 (all times are local)**

Contact details **Flood Forecasting Centre Duty Hydrometeorologist - 0330 135 4400**

More information <https://www.gov.uk/government/organisations/flood-forecasting-centre>