

Flood Guidance Statement

10:30hrs Saturday 06 April 2024



Saturday

6 Apr 2024 10:30-23:59

Trend since last FGS

Steady



Sunday

7 Apr 2024

Steady



Monday

8 Apr 2024

Steady



Tuesday

9 Apr 2024

Increased



Wednesday

10 Apr 2024

Increased



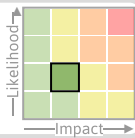
Minor coastal/tidal flooding impacts are possible along parts of the England and Wales coasts from tomorrow until Wednesday. The overall flood risk is VERY LOW.

Specific Areas of Concern Map 1 - Sunday 7 April 2024

RISK AREA A

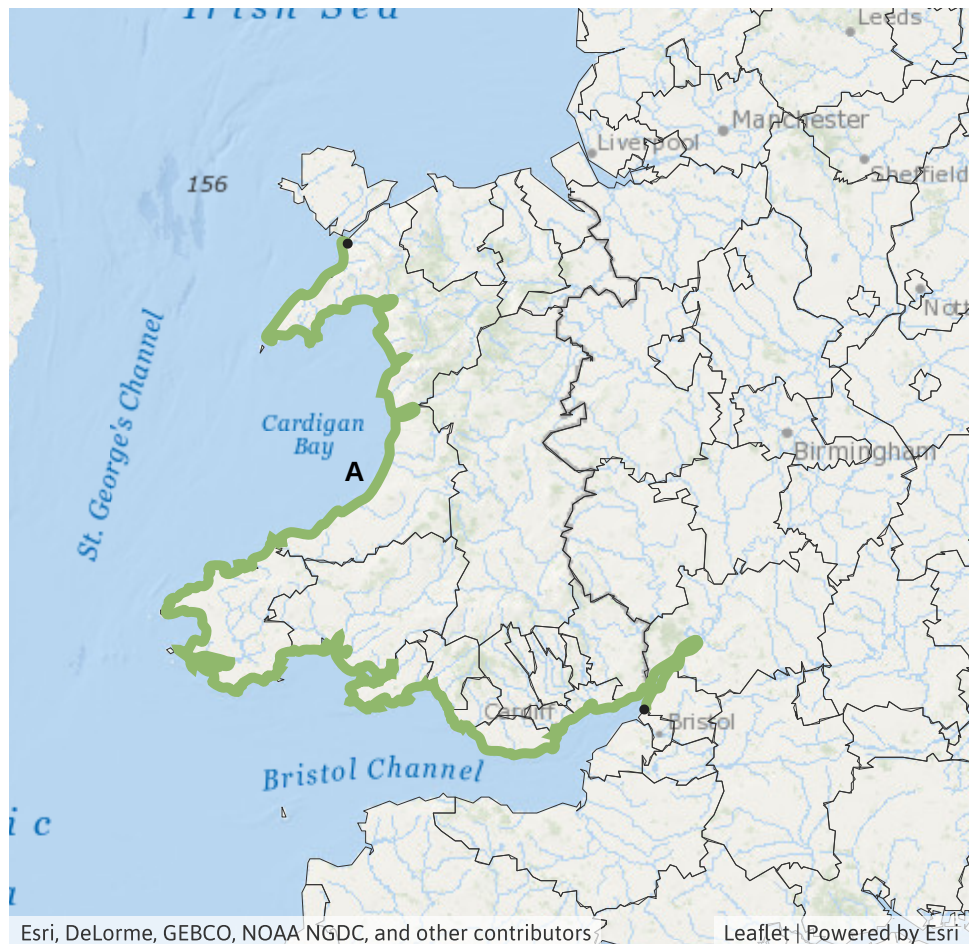
Impact **MINOR**

Likelihood **LOW**



Source Coastal/Tidal
Likely duration 3 Days

Coastal / Tidal flooding impacts from Sunday to Tuesday.



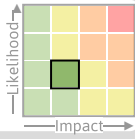
Flood Guidance Statement

10:30hrs Saturday 06 April 2024

Specific Areas of Concern Map 2 - Monday 8 and Tuesday 9 April 2024

RISK AREA A

Impact **MINOR**
Likelihood **LOW**

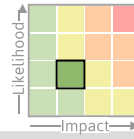


Source Coastal/Tidal
Likely duration 3 Days

Coastal / Tidal flooding impacts from Sunday to Tuesday.

RISK AREA B

Impact **MINOR**
Likelihood **LOW**

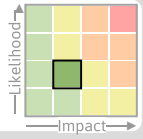


Source Coastal/Tidal
Likely duration 2 Days

Coastal impacts possible on Monday and Tuesday due to large waves and surge

RISK AREA C

Impact **MINOR**
Likelihood **LOW**

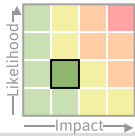


Source Coastal/Tidal
Likely duration 1 Day

Coastal impacts possible on Tuesday due to large waves and surge

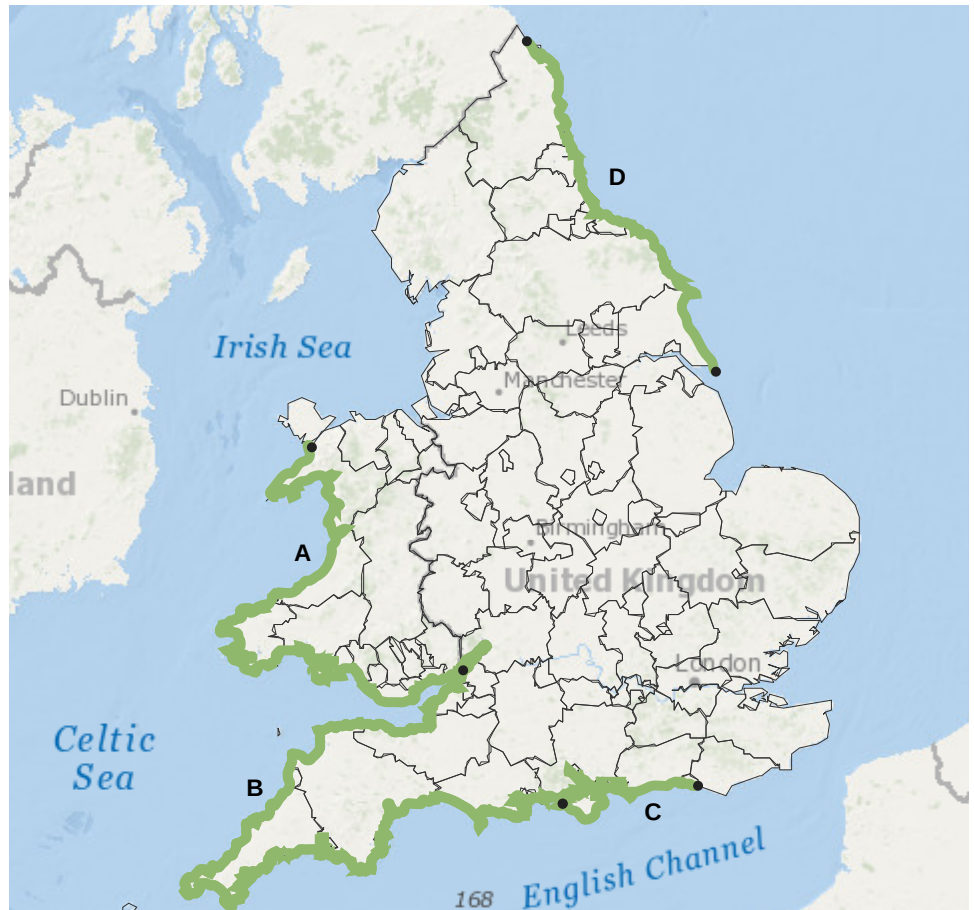
RISK AREA D

Impact **MINOR**
Likelihood **LOW**



Source Coastal/Tidal
Likely duration 2 Days

Coastal / Tidal flooding impacts on Monday and Tuesday.



Esri, DeLorme, GEBCO, NOAA NGDC, and other contributors

Leaflet | Powered by Esri

Flood Guidance Statement

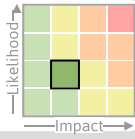
10:30hrs Saturday 06 April 2024

Specific Areas of Concern Map 3 - Tuesday 9 April and Wednesday 10 April 2024

RISK AREA E

Impact **MINOR**

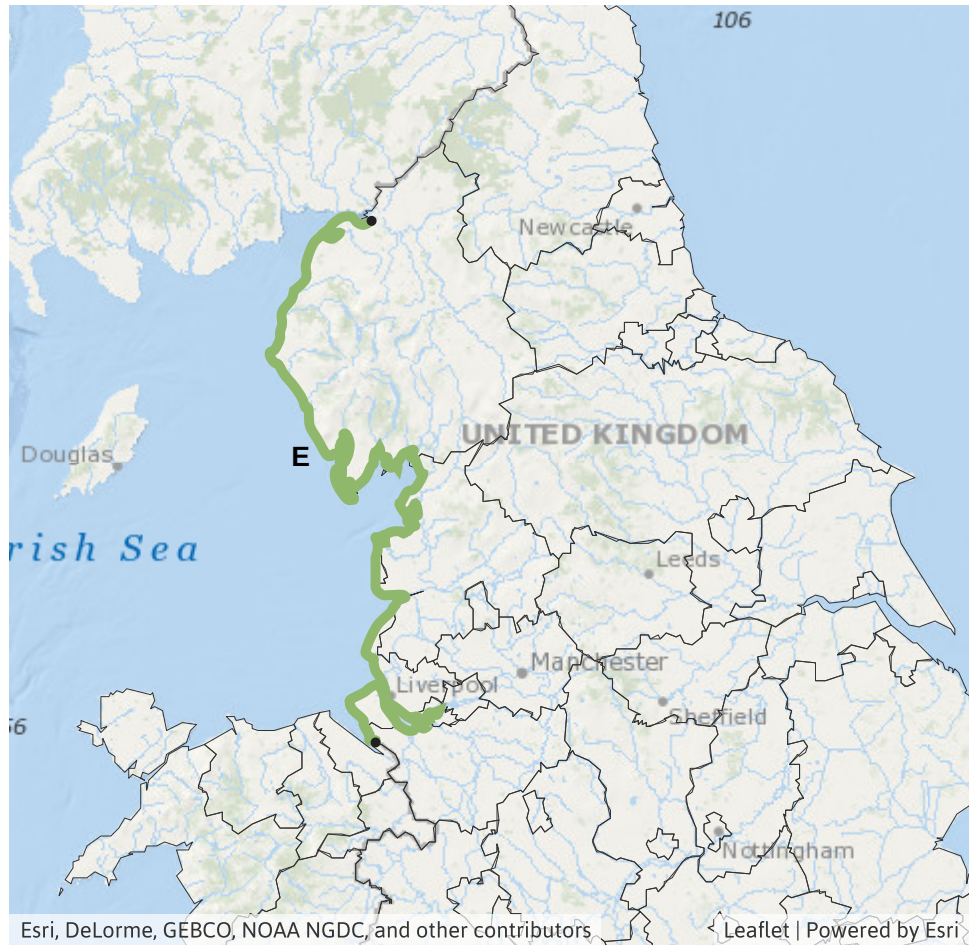
Likelihood **LOW**



Source Coastal/Tidal

Likely duration 2 Days

Coastal / Tidal flooding impacts on Tuesday and Wednesday.



Esri, DeLorme, GEBCO, NOAA NGDC, and other contributors

Leaflet | Powered by Esri

Specific Areas of Concern Map 4 - Saturday 06 to Wednesday 10 April 2024

RISK AREA F

Impact **MINOR**

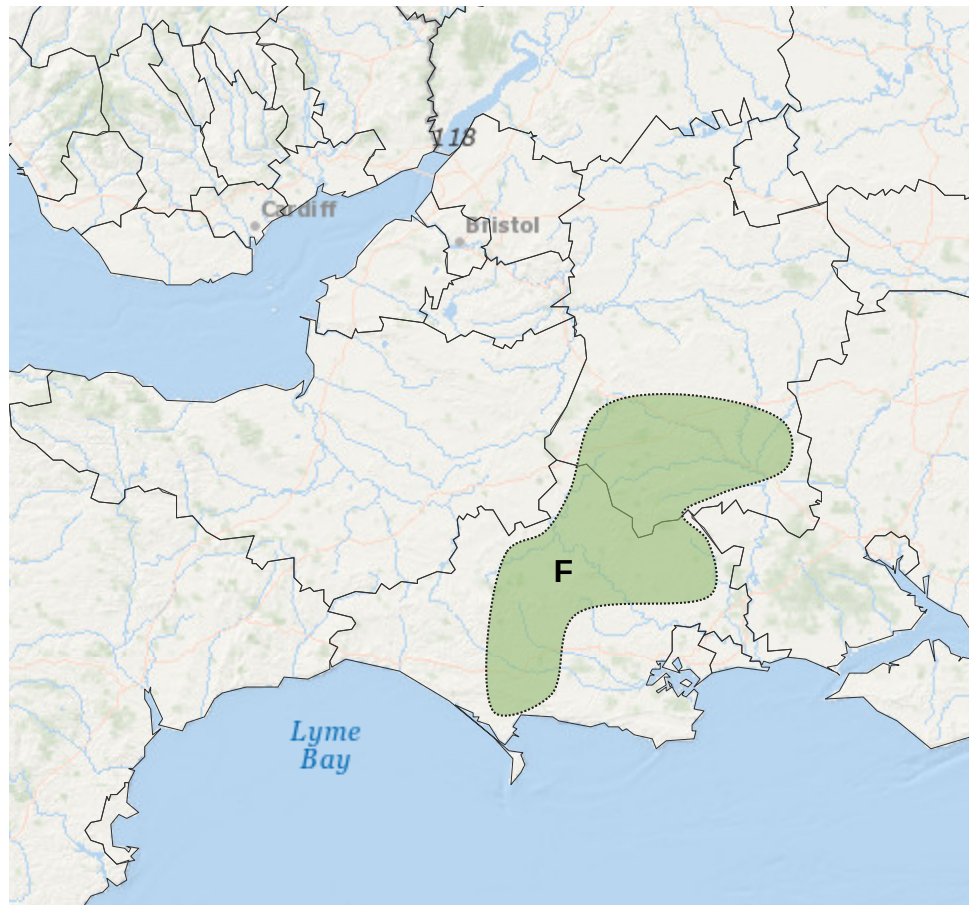
Likelihood **LOW**



Source Ground

Likely duration 5 + Days

Groundwater flooding impacts possible.



Esri, DeLorme, GEBCO, NOAA NGDC, and other contributors

Leaflet | Powered by Esri

Assessment of flood risk



Coastal/Tidal

The coastal/tidal flood risk is VERY LOW for the next five days.

Minor coastal and tidal flooding impacts are possible along parts of the England and Wales coastlines from tomorrow (Sunday) onwards due to spring tides and large waves. See Areas of Concern Maps.

Minor coastal and tidal flooding impacts are also possible but not expected from Sunday to Wednesday for the coasts of England and Wales due to spring tides and large waves.

Minimal coastal impacts are also expected more widely around the English and Welsh coastlines over the next five days. Impacts may include isolated spray on low lying roads and coastal promenades.



Groundwater

The groundwater flood risk is VERY LOW for the next five days.

Minor groundwater impacts are possible in Dorset and Wiltshire, (see Area of Concern Map) and possible but not expected in parts of Oxfordshire and Buckinghamshire, throughout the next five days.

The level of the ongoing disruption caused by groundwater flooding in Hampshire is being managed and awareness is high. Consequently the groundwater flood risk is being assessed as VERY LOW in Hampshire for the next five days.



Rivers

The river flood risk is VERY LOW for the next five days.



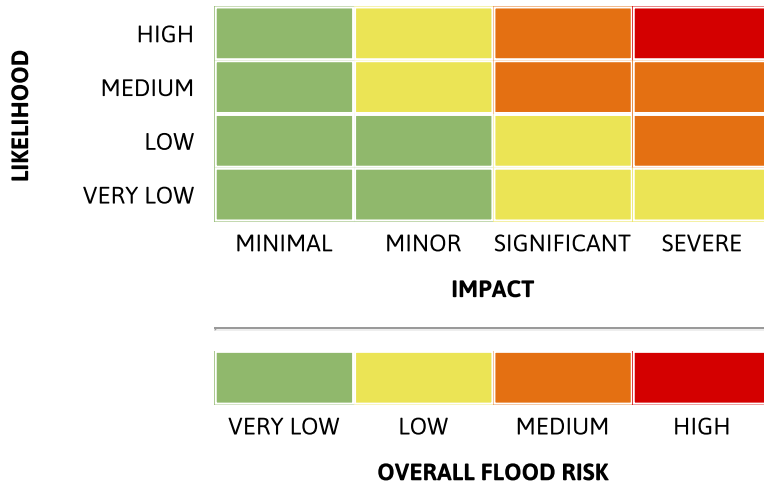
Surface water

The surface water flood risk is VERY LOW for the next five days.

Flood Guidance Statement

10:30hrs Saturday 06 April 2024

Flood risk matrix



Summary of potential impacts

MINIMAL

Isolated and minor flooding of low-lying land and roads
Isolated spray/wave on coastal promenades
Little or no disruption to travel, but wet road surfaces

MINOR

Localised flooding of land and roads
Flooding affecting individual properties
Disruption to travel and key sites in flood plans

SIGNIFICANT

Flooding affecting parts of communities
Possible danger to life and damage to buildings/structures
Disruption to travel and key sites in flood plans

SEVERE

Danger to life, severe disruption to travel
Widespread flooding affecting whole communities
Widespread disruption or loss of infrastructure
Large scale evacuation of properties possible

Next statement due **10:30hrs Sunday 07 April 2024 (all times are local)**

Contact details **Flood Forecasting Centre Duty Hydrometeorologist - 0330 135 4400**

More information <https://www.gov.uk/government/organisations/flood-forecasting-centre>