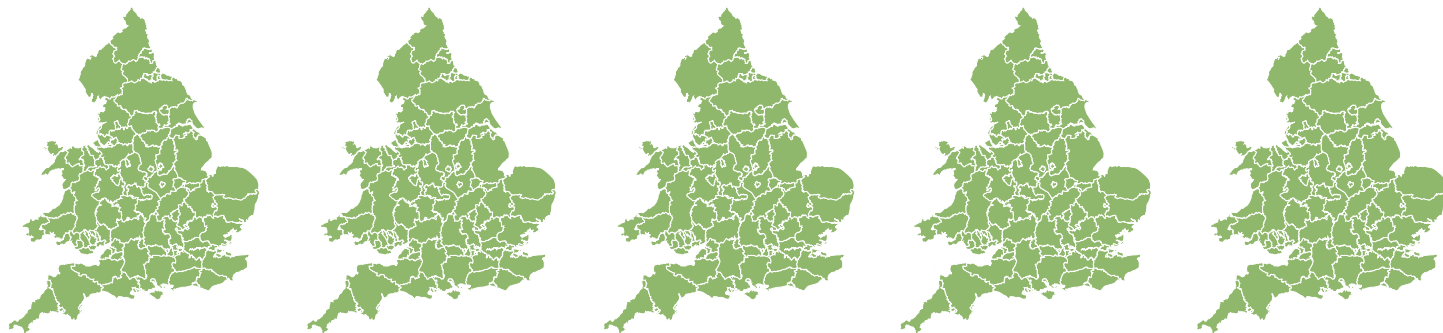


Flood Guidance Statement

10:30hrs Friday 05 April 2024



Friday

5 Apr 2024 10:30-23:59
Trend since last FGS

Steady →

Saturday

6 Apr 2024

Steady →

Sunday

7 Apr 2024

Increased ↑

Monday

8 Apr 2024

Increased ↑

Tuesday

9 Apr 2024

Increased ↑

Minor coastal/tidal flooding impacts are possible along parts of the South and South West coasts of England on Monday and Tuesday. The overall flood risk is VERY LOW.

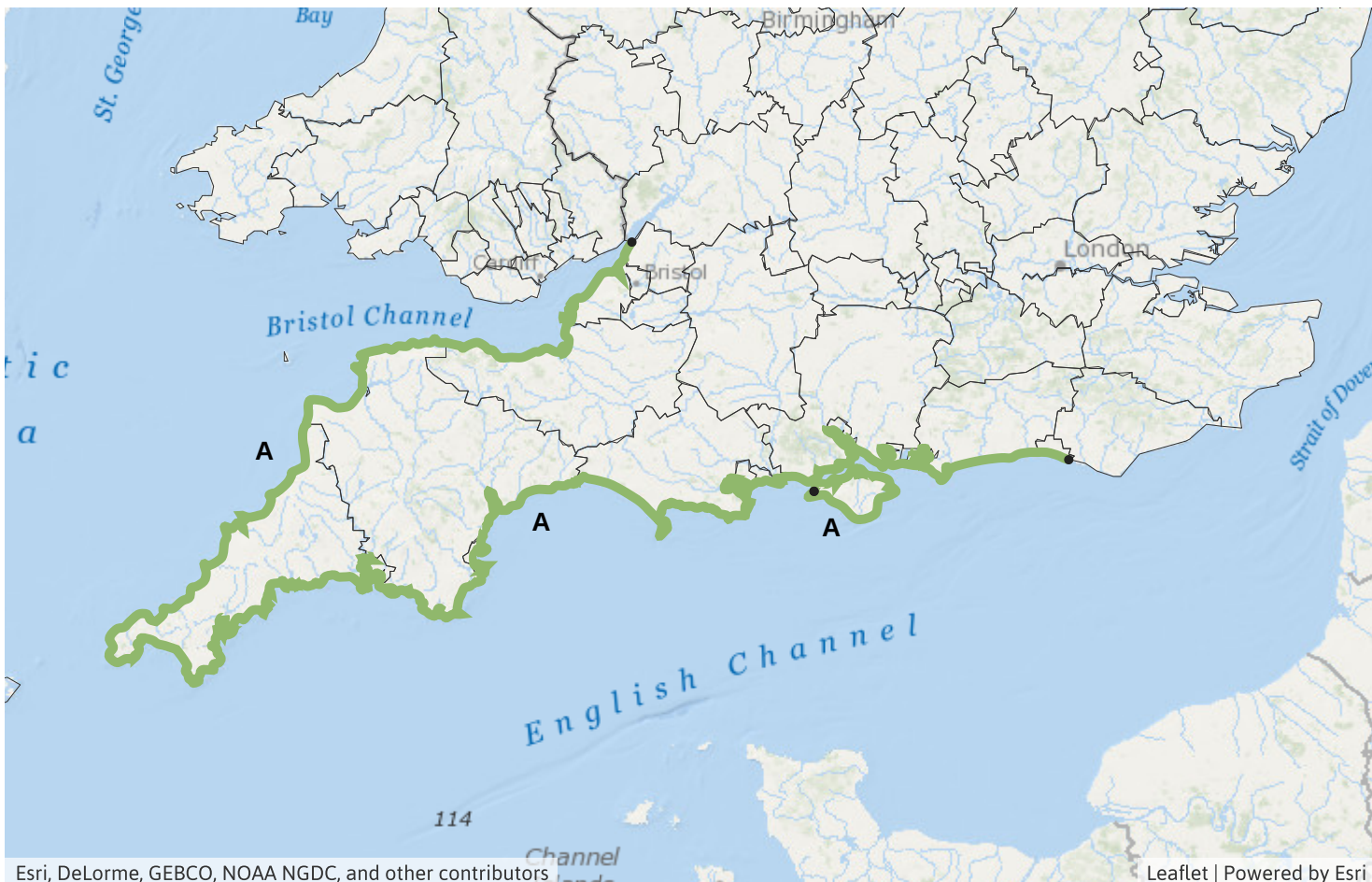
Specific Areas of Concern Map 1 - Monday 08 and Tuesday 09 April 2024

RISK AREA A
Impact **MINOR**
Likelihood **LOW**



Source Coastal/Tidal
Likely duration 2 Days

Coastal/tidal impacts possible due to high tides, surge and waves.



Flood Guidance Statement

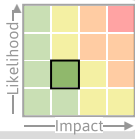
10:30hrs Friday 05 April 2024

Specific Areas of Concern Map 2 - Friday 05 to Tuesday 09 April 2024

RISK AREA **B**

Impact **MINOR**

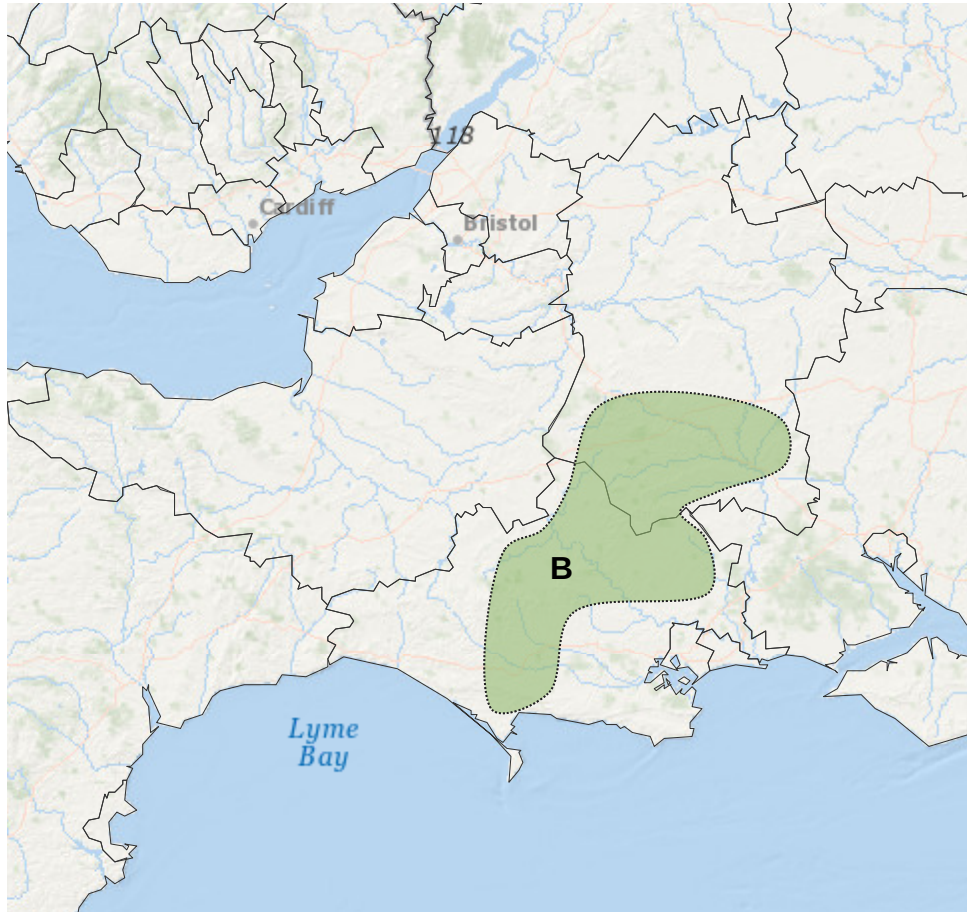
Likelihood **LOW**



Source Ground

Likely duration 5 + Days

Groundwater flooding impacts possible.



Esri, DeLorme, GEBCO, NOAA NGDC, and other contributors

Leaflet | Powered by Esri

Assessment of flood risk

Coastal/Tidal

The coastal/tidal flood risk is VERY LOW for the next five days.

Minor coastal and tidal flooding impacts are possible along parts of the South coast and South West coast of England on Monday and Tuesday due to spring tides coinciding with storm surge and large waves, including at Weston-super-Mare and Burnham-on-Sea. See Area of Concern Map 1.

Minor coastal and tidal flooding impacts are also possible but not expected from Sunday to Tuesday for the coasts of Wales and North West England due to spring tides and large waves.

Minimal coastal impacts are also expected more widely around the English and Welsh coastlines over the weekend and on Monday and Tuesday.

Impacts may include isolated spray on low lying roads and coastal promenades.

Groundwater

The groundwater flood risk is VERY LOW for the next five days.

Minor groundwater impacts are possible in Dorset and Wiltshire, (see Area of Concern Map 2) and possible but not expected in parts of Oxfordshire and Buckinghamshire, throughout the next five days.

The level of the ongoing disruption caused by groundwater flooding in Hampshire is being managed and awareness is high. Consequently the groundwater flood risk is being assessed as VERY LOW in Hampshire for the next five days.

Rivers

The river flood risk is VERY LOW for the next five days.

Minor river flooding impacts are possible but not expected in parts of South Wales today (Friday) following rainfall overnight.

Surface water

The surface water flood risk is VERY LOW for the next five days.

Flood Guidance Statement

10:30hrs Friday 05 April 2024

Flood risk matrix



Summary of potential impacts

MINIMAL

Isolated and minor flooding of low-lying land and roads
Isolated spray/wave on coastal promenades
Little or no disruption to travel, but wet road surfaces

MINOR

Localised flooding of land and roads
Flooding affecting individual properties
Disruption to travel and key sites in flood plans

SIGNIFICANT

Flooding affecting parts of communities
Possible danger to life and damage to buildings/structures
Disruption to travel and key sites in flood plans

SEVERE

Danger to life, severe disruption to travel
Widespread flooding affecting whole communities
Widespread disruption or loss of infrastructure
Large scale evacuation of properties possible

Next statement due **10:30hrs Saturday 06 April 2024 (all times are local)**

Contact details **Flood Forecasting Centre Duty Hydrometeorologist - 0330 135 4400**

More information <https://www.gov.uk/government/organisations/flood-forecasting-centre>