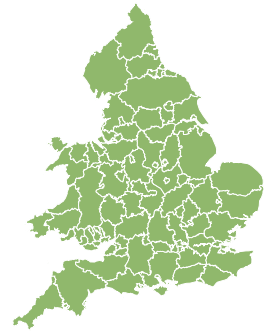
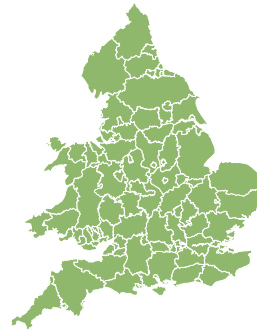
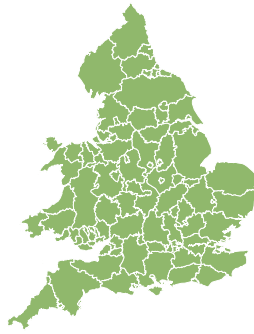
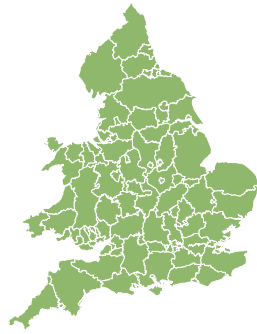
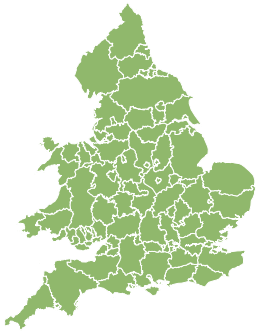


Flood Guidance Statement

10:30hrs Monday 01 April 2024



Monday

1 Apr 2024 10:30-23:59
Trend since last FGS

Steady



Tuesday

2 Apr 2024

Steady



Wednesday

3 Apr 2024

Steady



Thursday

4 Apr 2024

Increased



Friday

5 Apr 2024

Increased



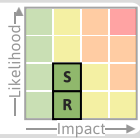
Minor surface water flooding impacts are possible in parts of England and Wales today (Monday). The overall flood risk is VERY LOW.

Specific Areas of Concern Map 1 - Monday 01 April 2024

RISK AREA A

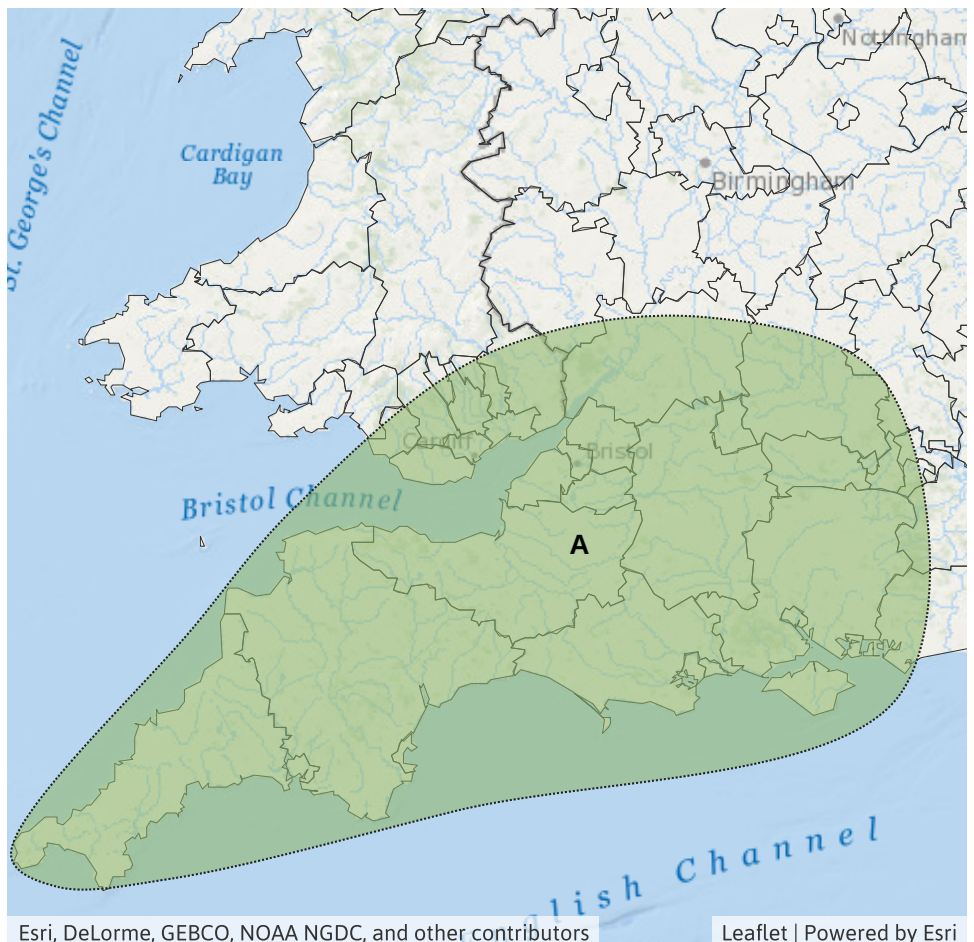
Impact **MINOR**

Likelihood **LOW**



Source River Surface
Likely duration 1 Day

Isolated surface water and river flooding impacts possible from heavy showers.



Esri, DeLorme, GEBCO, NOAA NGDC, and other contributors

Leaflet | Powered by Esri

Assessment of flood risk



Surface water

The surface water flood risk is VERY LOW for the next five days.

Minor surface water flooding impacts are possible across parts of England and Wales this afternoon (Monday). See Areas of Concern Map.

Minor surface water flooding impacts are possible but not expected across parts of England on Tuesday and Wednesday, and in parts of England and Wales on Thursday and Friday, due to rain and showers falling on already wet ground.

Impacts could include localised flooding from urban and fast responding smaller watercourses/catchments, drains, channels and flooding from overland flow.



Rivers

The river flood risk is VERY LOW for the next five days.

Minor river flooding impacts are possible but not expected in parts of England and Wales today (Monday). Minor river flooding impacts are also possible but not expected in parts of England on Tuesday and Wednesday and across Wales and western parts of England on Thursday and Friday. This is due to periods of heavy rain falling onto wet catchments.



Groundwater

The groundwater flood risk is VERY LOW for the next five days.

Minor groundwater flooding impacts are possible but not expected in parts of Oxfordshire and Buckinghamshire for the next five days. The level of the ongoing disruption caused by groundwater flooding in Hampshire is being managed and awareness is high. Consequently the groundwater flood risk is being assessed as VERY LOW in Hampshire for the next five days.



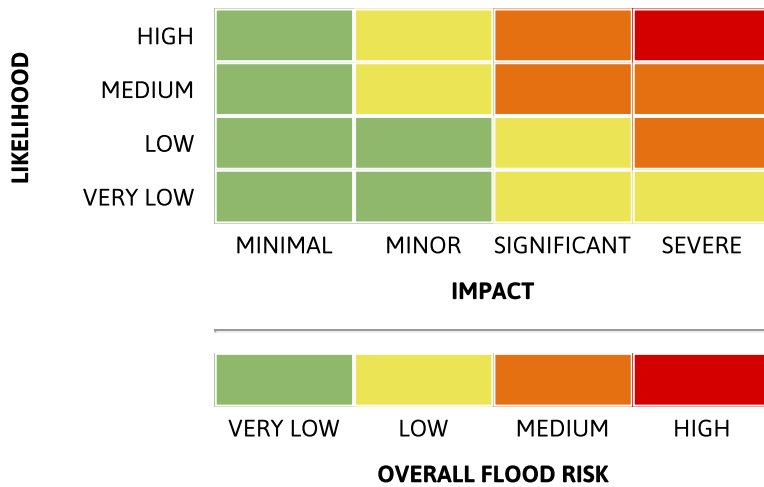
Coastal/Tidal

The coastal/tidal flood risk is VERY LOW for the next five days.

Flood Guidance Statement

10:30hrs Monday 01 April 2024

Flood risk matrix



Summary of potential impacts

MINIMAL

Isolated and minor flooding of low-lying land and roads
Isolated spray/wave on coastal promenades
Little or no disruption to travel, but wet road surfaces

MINOR

Localised flooding of land and roads
Flooding affecting individual properties
Disruption to travel and key sites in flood plans

SIGNIFICANT

Flooding affecting parts of communities
Possible danger to life and damage to buildings/structures
Disruption to travel and key sites in flood plans

SEVERE

Danger to life, severe disruption to travel
Widespread flooding affecting whole communities
Widespread disruption or loss of infrastructure
Large scale evacuation of properties possible

Next statement due **10:30hrs Tuesday 02 April 2024 (all times are local)**

Contact details **Flood Forecasting Centre Duty Hydrometeorologist - 0330 135 4400**

More information <https://www.gov.uk/government/organisations/flood-forecasting-centre>