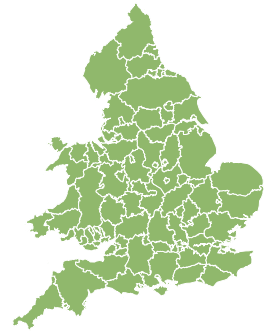
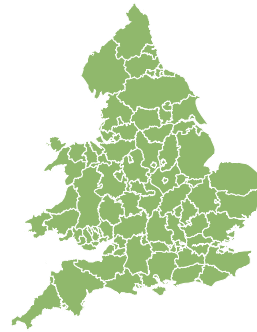
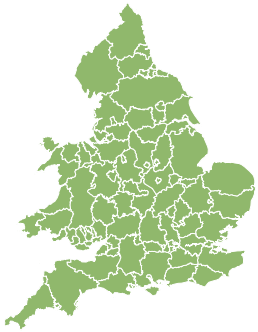


Flood Guidance Statement

10:30hrs Sunday 31 March 2024



Sunday

31 Mar 2024 10:30-23:59
Trend since last FGS

Steady →

Monday

1 Apr 2024

Increased ↑

Tuesday

2 Apr 2024

Steady →

Wednesday

3 Apr 2024

Steady →

Thursday

4 Apr 2024

Steady →

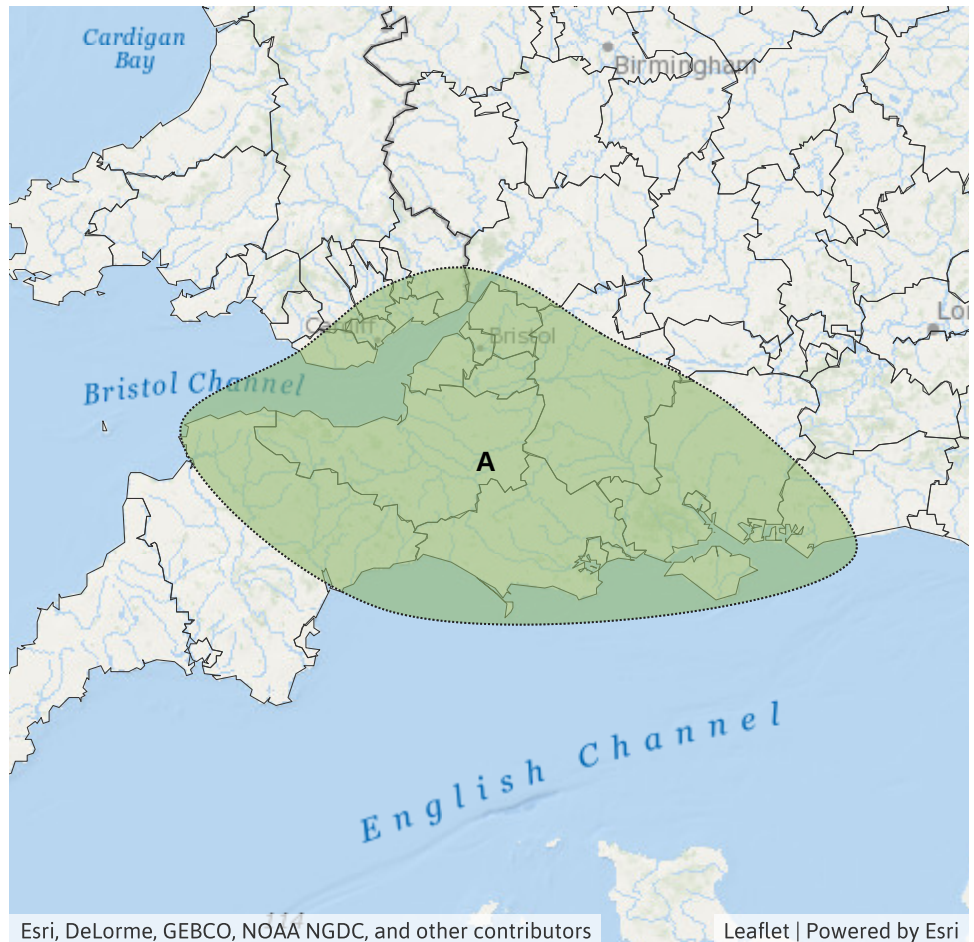
Minor inland flooding impacts are possible in parts of England and Wales on Sunday and Monday. The overall flood risk is VERY LOW.

Specific Areas of Concern Map 1 - Sunday evening 31 March

RISK AREA A
Impact **MINOR**
Likelihood **LOW**

Source River Surface
Likely duration 1 Day

Heavy rain may lead to localised flooding impacts



Flood Guidance Statement

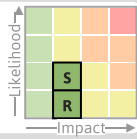
10:30hrs Sunday 31 March 2024

Specific Areas of Concern Map 2 - Monday 01 April 2024

RISK AREA C

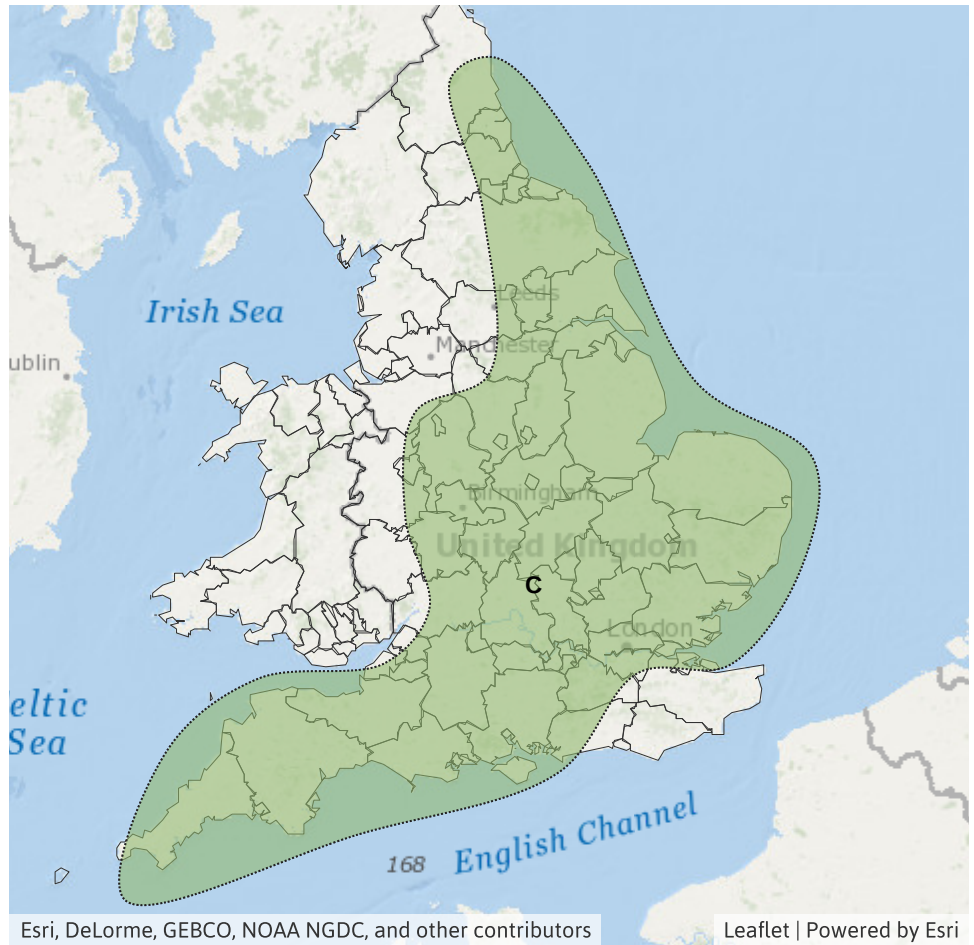
Impact **MINOR**

Likelihood **LOW**



Source River Surface
Likely duration 1 Day

Surface water and river impacts from rain
and heavy showers.



Assessment of flood risk



Surface water

The surface water flood risk is VERY LOW for the next five days.

Minor surface water flooding impacts are possible across parts of England and Wales on Sunday and Monday. See Areas of Concern Maps.

Minor surface water flooding impacts are possible but not expected across parts of England and Wales on Tuesday and Wednesday due to rain and showers falling on already wet ground.

Impacts could include localised flooding from urban and fast responding smaller watercourses/catchments, drains, channels and flooding from overland flow.



Rivers

The river flood risk is VERY LOW for the next five days.

Minor river flooding impacts are possible in parts of England and Wales this evening (Sunday) and possible but not expected on Monday, Tuesday and Wednesday. This is due to periods of heavy rain falling onto wet catchments.



Groundwater

The groundwater flood risk is VERY LOW for the next five days.

Minor groundwater flooding impacts are possible but not expected in parts of Oxfordshire and Buckinghamshire for the next five days. The level of the ongoing disruption caused by groundwater flooding in Hampshire is being managed and awareness is high. Consequently the groundwater flood risk is being assessed as VERY LOW in Hampshire for the next five days.



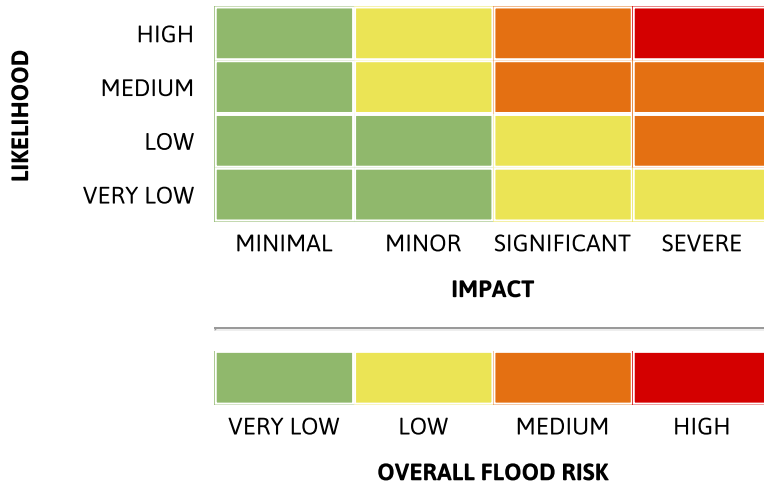
Coastal/Tidal

The coastal/tidal flood risk is VERY LOW for the next five days.

Flood Guidance Statement

10:30hrs Sunday 31 March 2024

Flood risk matrix



Summary of potential impacts

MINIMAL

Isolated and minor flooding of low-lying land and roads
Isolated spray/wave on coastal promenades
Little or no disruption to travel, but wet road surfaces

MINOR

Localised flooding of land and roads
Flooding affecting individual properties
Disruption to travel and key sites in flood plans

SIGNIFICANT

Flooding affecting parts of communities
Possible danger to life and damage to buildings/structures
Disruption to travel and key sites in flood plans

SEVERE

Danger to life, severe disruption to travel
Widespread flooding affecting whole communities
Widespread disruption or loss of infrastructure
Large scale evacuation of properties possible

Next statement due **10:30hrs Monday 01 April 2024 (all times are local)**

Contact details **Flood Forecasting Centre Duty Hydrometeorologist - 0330 135 4400**

More information <https://www.gov.uk/government/organisations/flood-forecasting-centre>