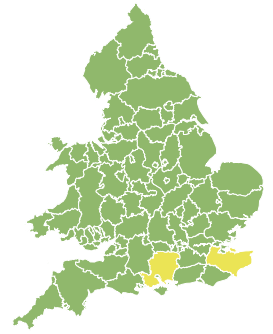
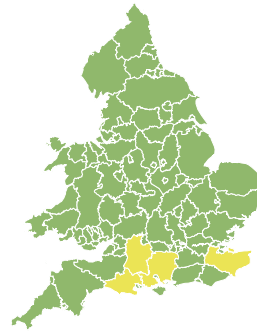
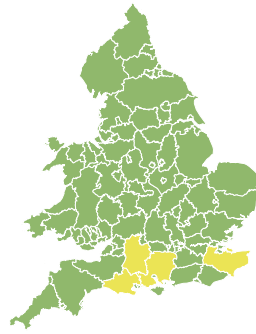
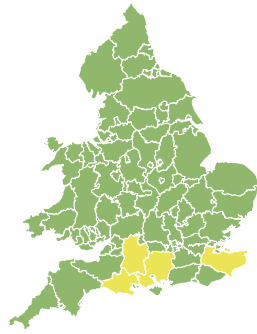
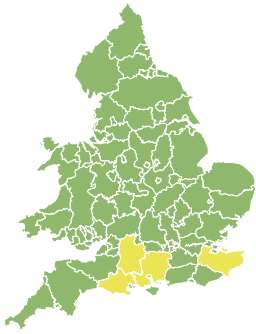


Flood Guidance Statement

10:30hrs Tuesday 19 March 2024



Tuesday

19 Mar 2024 10:30-23:59
Trend since last FGS

Steady



Wednesday

20 Mar 2024

Steady



Thursday

21 Mar 2024

Steady



Friday

22 Mar 2024

Steady



Saturday

23 Mar 2024

Steady



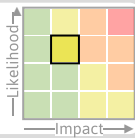
Minor groundwater flooding impacts are probable in parts of the South of England for the next five days. The overall flood risk is LOW.

Specific Areas of Concern Map 1 - Tuesday 19 to Saturday 23 March 2024

RISK AREA A

Impact **MINOR**

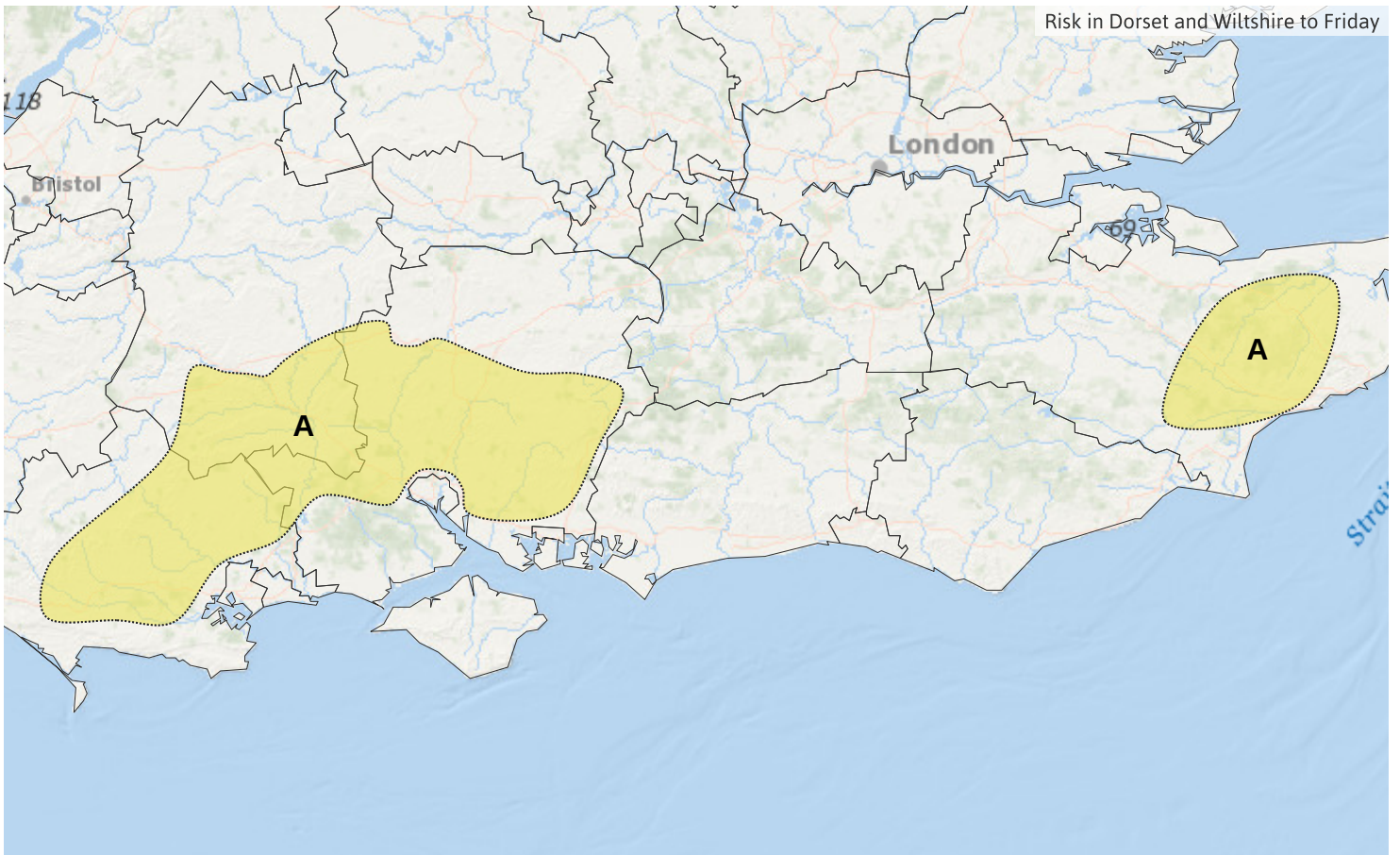
Likelihood **MEDIUM**



Source Ground

Likely duration 5 + Days

Groundwater impacts continuing, the risk becoming VERY LOW in Wessex from Sat.



Assessment of flood risk



Groundwater

The groundwater flood risk is LOW for the next five days.

Minor groundwater flooding impacts are probable across parts of Dorset and Wiltshire until Friday and across Hampshire and Kent for the next five days. See Specific Areas of Concern Map.

Minor groundwater flooding impacts are also possible but not expected in parts of Oxfordshire, Buckinghamshire and Hertfordshire for the next five days.

The level of the ongoing disruption caused by groundwater flooding in Dorset and Wiltshire is not forecast to get worse, the flooding is being managed and awareness of the groundwater flooding is high. Despite the ongoing minor disruption, the groundwater flood risk will be VERY LOW in Dorset and Wiltshire from Saturday.



Surface water

The surface water flood risk is VERY LOW for the next five days.



Rivers

The river flood risk is VERY LOW for the next five days.



Coastal/Tidal

The coastal/tidal flood risk is VERY LOW for the next five days.

Flood Guidance Statement

10:30hrs Tuesday 19 March 2024

Flood risk matrix



Summary of potential impacts

MINIMAL

Isolated and minor flooding of low-lying land and roads
Isolated spray/wave on coastal promenades
Little or no disruption to travel, but wet road surfaces

MINOR

Localised flooding of land and roads
Flooding affecting individual properties
Disruption to travel and key sites in flood plans

SIGNIFICANT

Flooding affecting parts of communities
Possible danger to life and damage to buildings/structures
Disruption to travel and key sites in flood plans

SEVERE

Danger to life, severe disruption to travel
Widespread flooding affecting whole communities
Widespread disruption or loss of infrastructure
Large scale evacuation of properties possible

Next statement due **10:30hrs Wednesday 20 March 2024 (all times are local)**

Contact details **Flood Forecasting Centre Duty Hydrometeorologist - 0330 135 4400**

More information <https://www.gov.uk/government/organisations/flood-forecasting-centre>