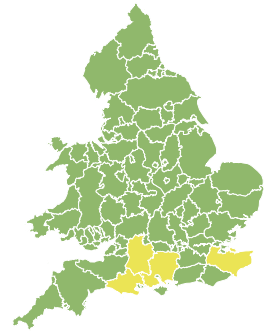
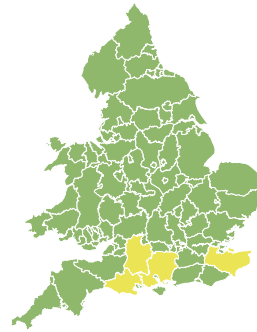
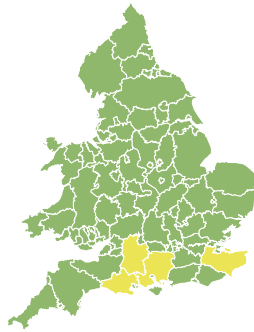
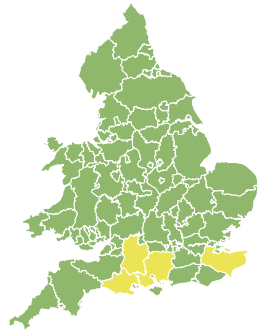
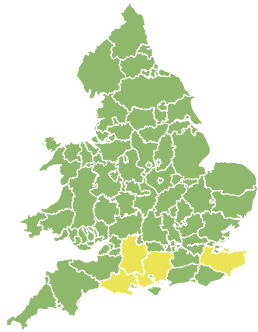


# Flood Guidance Statement

10:30hrs Saturday 09 March 2024



Saturday

9 Mar 2024 10:30-23:59

Trend since last FGS

Steady



Sunday

10 Mar 2024

Steady



Monday

11 Mar 2024

Steady



Tuesday

12 Mar 2024

Steady



Wednesday

13 Mar 2024

Increased



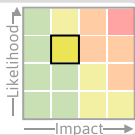
Minor groundwater flooding impacts are probable in parts of the South of England. Minor coastal/tidal flooding is possible from Monday to Wednesday. The overall flood risk is LOW.

## Specific Areas of Concern Map 1 - Saturday 9 to Wednesday 13 March 2024

RISK AREA A

Impact **MINOR**

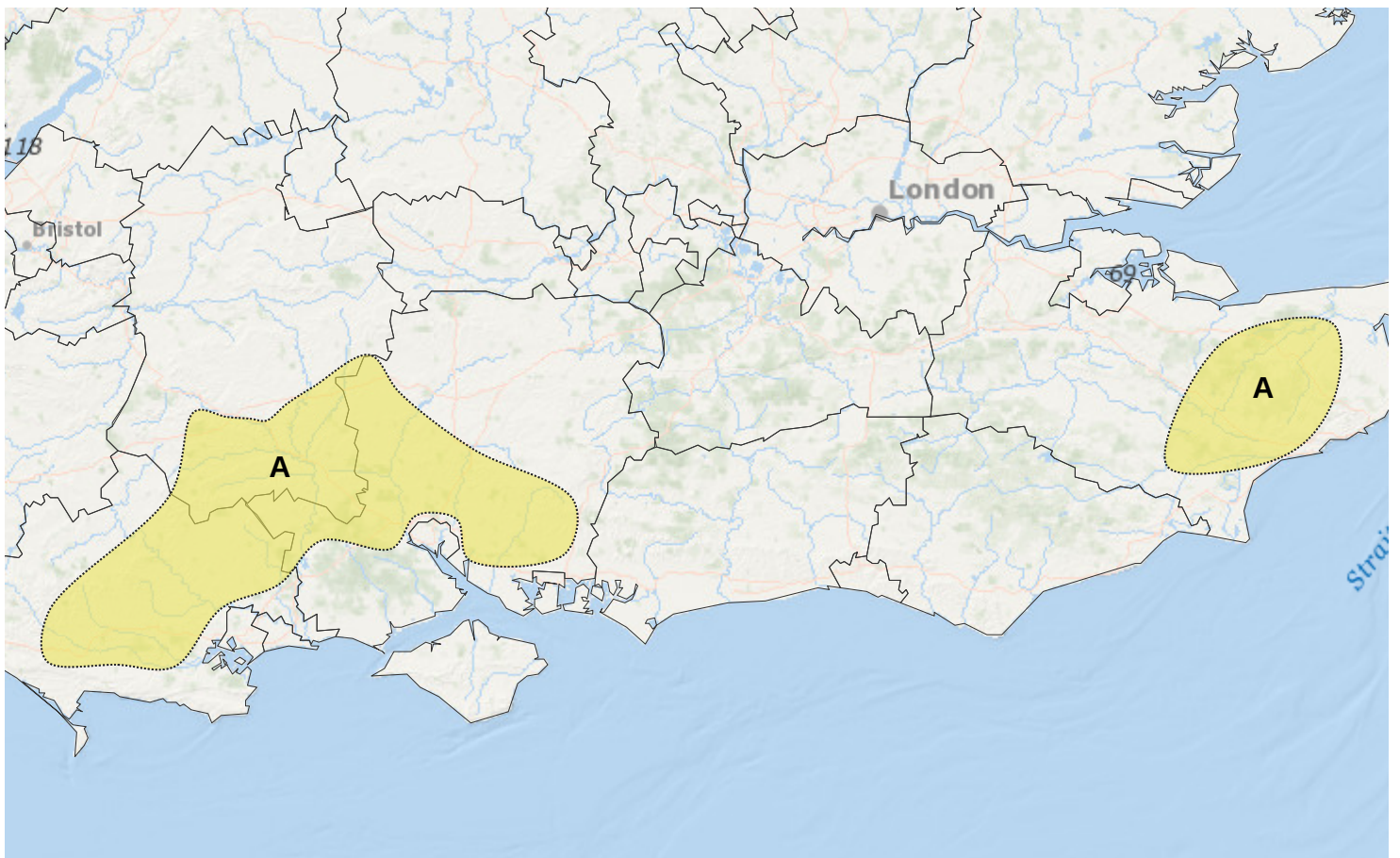
Likelihood **MEDIUM**



Source Ground

Likely duration 5 + Days

Groundwater flooding impacts continue for the next five days



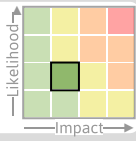
# Flood Guidance Statement

10:30hrs Saturday 09 March 2024

## Specific Areas of Concern Map 2 - Monday 11 to Wednesday 13 March

### RISK AREA B

Impact **MINOR**  
Likelihood **LOW**



Source Coastal/Tidal  
Likely duration 3 Days

Minor coastal impacts on morning tides on Mon, Tues and Weds.

### RISK AREA C

Impact **MINOR**  
Likelihood **LOW**

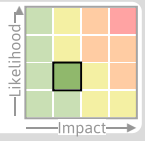


Source Coastal/Tidal  
Likely duration 3 Days

Flooding possible in the Wye Estuary and parts of the South Wales coast Mon to Wed

### RISK AREA D

Impact **MINOR**  
Likelihood **LOW**

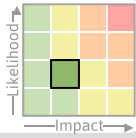


Source Coastal/Tidal  
Likely duration 1 Day

High tides may lead to minor impacts on Monday morning tide.

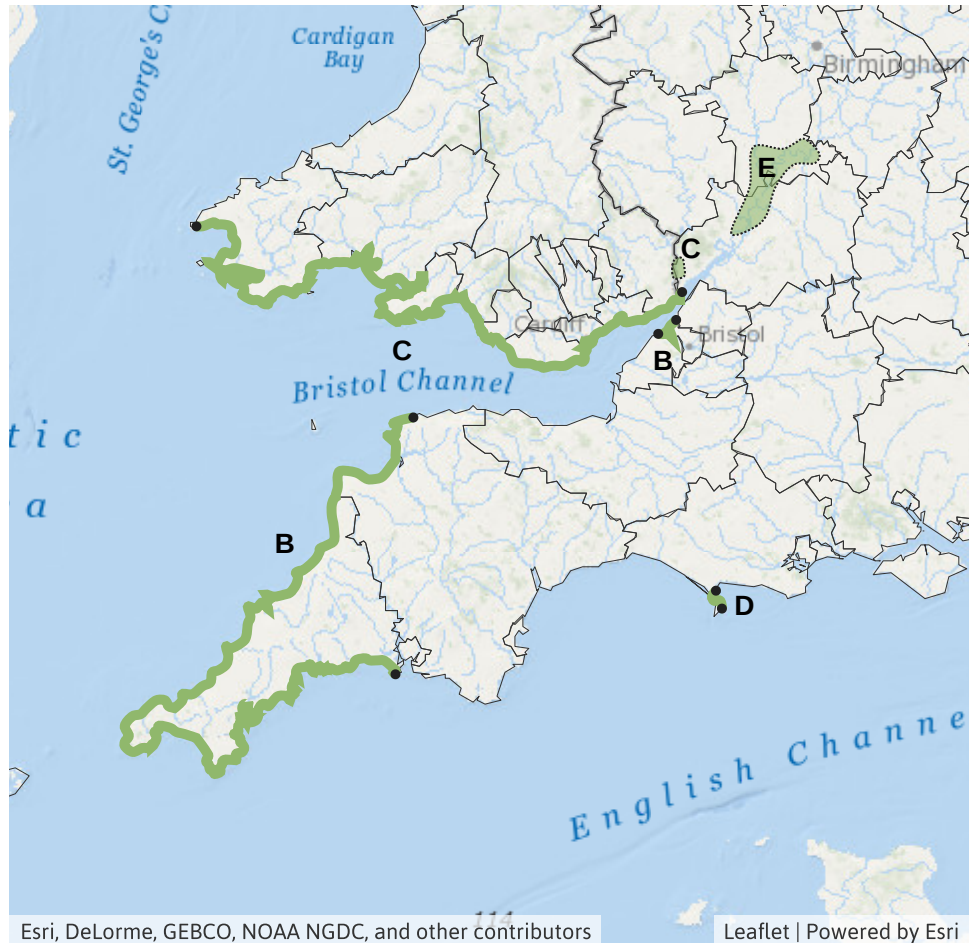
### RISK AREA E

Impact **MINOR**  
Likelihood **LOW**



Source Coastal/Tidal  
Likely duration 3 Days

High tides and high river flows may lead to minor impacts in places.



Esri, DeLorme, GEBCO, NOAA NGDC, and other contributors

Leaflet | Powered by Esri

## Assessment of flood risk



### Groundwater

The groundwater flood risk is LOW for the next five days.

Minor groundwater flooding impacts are probable across parts of the South of England during the next five days. See Specific Areas of Concern Map 1.



### Coastal/Tidal

The coastal/tidal flood risk is VERY LOW for the next five days.

Minor coastal flooding impacts are possible around the coast of South West England, along parts of the coast of South Wales and along lower reaches of the River Wye, Severn and Avon from Monday to Wednesday. See Specific Area of Concern Map 2.

Minor coastal flooding impacts are also possible but not expected for parts of the coast from Northumberland to Kent from Sunday to Tuesday and for parts of the coast of North West England on Tuesday and Wednesday.



### Rivers

The river flood risk is VERY LOW for the next five days.

Minor river flooding impacts are possible but not expected for parts of the south of England and the Midlands on Sunday and into Monday due to some persistent rain.



### Surface water

The surface water flood risk is VERY LOW for the next five days.

Minor surface water flooding impacts are possible but not expected for parts of the Midlands and the south of England during the weekend, due to a chance of slow moving heavy showers and longer spells of rain.

Impacts could include localised flooding from urban and fast responding smaller watercourses/catchments, drains, channels and flooding from overland flow.

# Flood Guidance Statement

10:30hrs Saturday 09 March 2024

## Flood risk matrix



## Summary of potential impacts

### MINIMAL

Isolated and minor flooding of low-lying land and roads  
Isolated spray/wave on coastal promenades  
Little or no disruption to travel, but wet road surfaces

### MINOR

Localised flooding of land and roads  
Flooding affecting individual properties  
Disruption to travel and key sites in flood plans

### SIGNIFICANT

Flooding affecting parts of communities  
Possible danger to life and damage to buildings/structures  
Disruption to travel and key sites in flood plans

### SEVERE

Danger to life, severe disruption to travel  
Widespread flooding affecting whole communities  
Widespread disruption or loss of infrastructure  
Large scale evacuation of properties possible

Next statement due **10:30hrs Sunday 10 March 2024 (all times are local)**

Contact details **Flood Forecasting Centre Duty Hydrometeorologist - 0330 135 4400**

More information <https://www.gov.uk/government/organisations/flood-forecasting-centre>