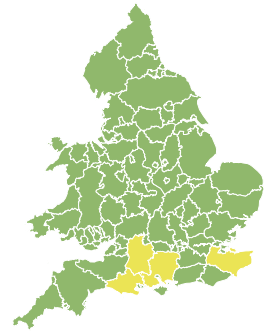
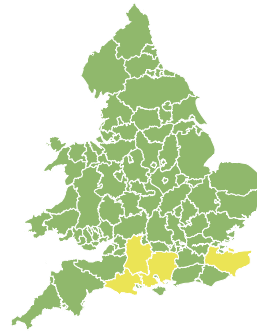
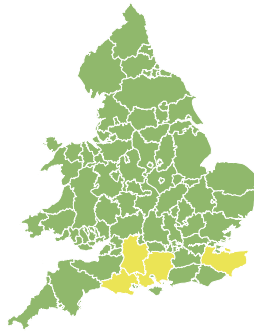
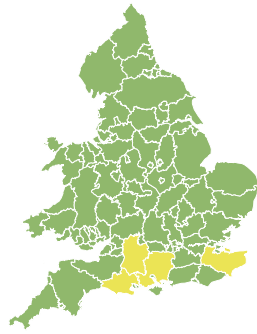
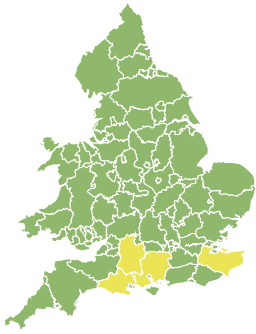


Flood Guidance Statement

10:30hrs Friday 08 March 2024



Friday

8 Mar 2024 10:30-23:59
Trend since last FGS

Steady



Saturday

9 Mar 2024

Steady



Sunday

10 Mar 2024

Increased



Monday

11 Mar 2024

Increased



Tuesday

12 Mar 2024

Increased



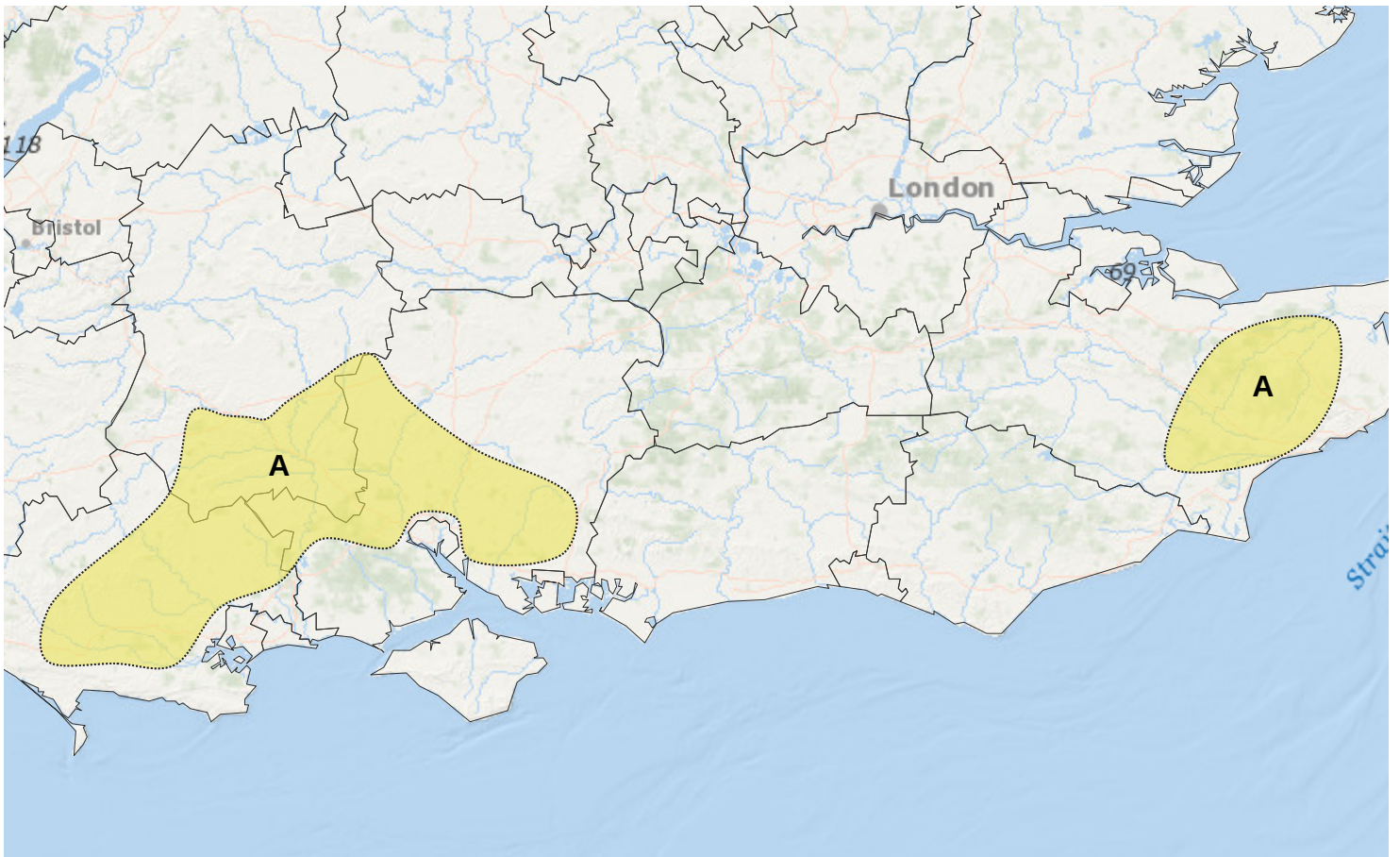
Minor groundwater flooding impacts are probable in parts of the South of England. Minor coastal flooding is possible in parts of South West England from Sunday to Tuesday. The overall flood risk is LOW.

Specific Areas of Concern Map 1 - Friday 8 to Tuesday 12 March 2024

RISK AREA A
Impact **MINOR**
Likelihood **MEDIUM**

Source Ground
Likely duration 5 + Days

Groundwater flooding impacts continue for the next five days



Flood Guidance Statement

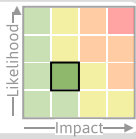
10:30hrs Friday 08 March 2024

Specific Areas of Concern Map 2 - Sunday 10 March

RISK AREA B

Impact **MINOR**

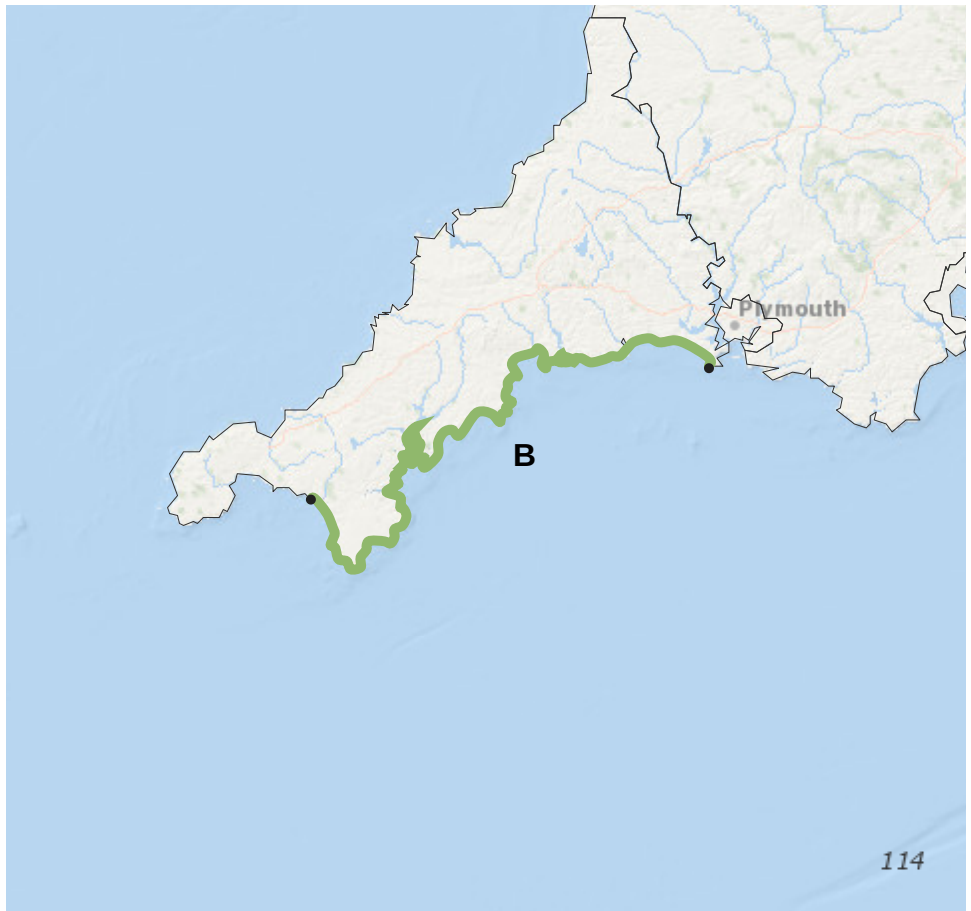
Likelihood **LOW**



Source Coastal/Tidal

Likely duration 1 Day

Coastal flooding impacts possible on the South Cornwall Coast on Sunday.



114

Esri, DeLorme, GEBCO, NOAA NGDC, and other contributors

Leaflet | Powered by Esri

Specific Areas of Concern Map 3 - Monday 11 and Tuesday 12 March

RISK AREA C

Impact **MINOR**

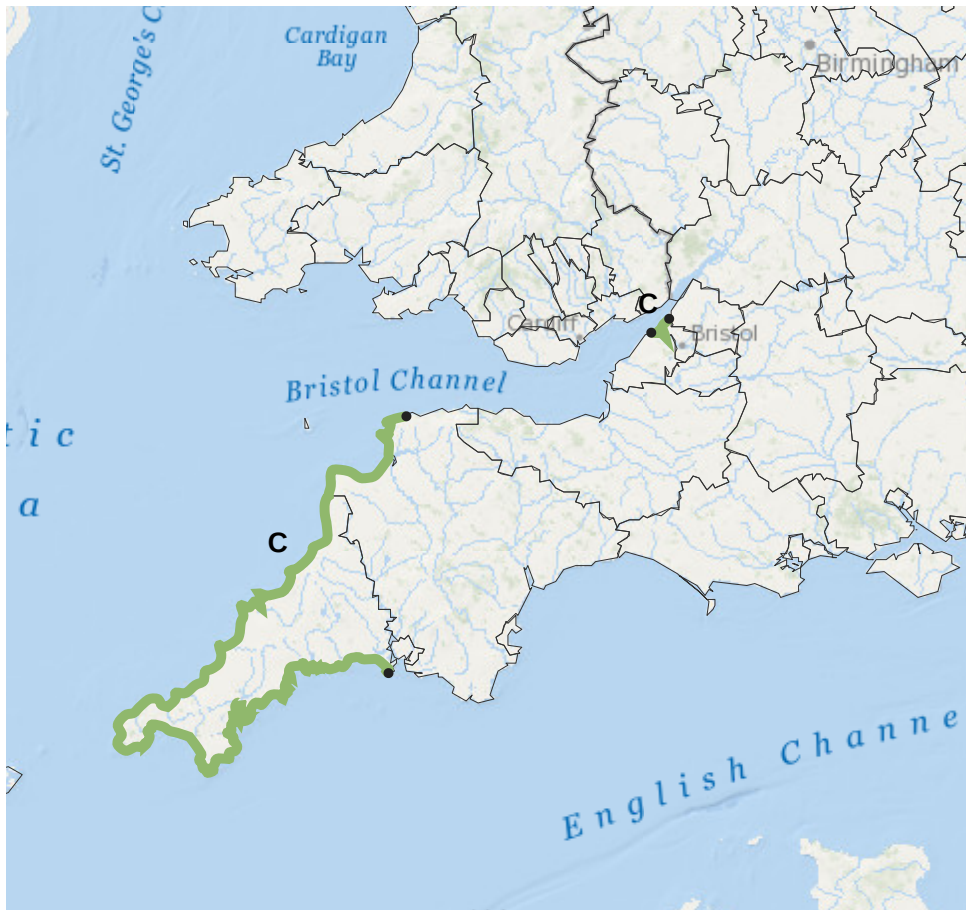
Likelihood **LOW**



Source Coastal/Tidal

Likely duration 2 Days

Cornwall coast and Avonmouth on Monday morning tide. North Devon, North Cornwall and Avonmouth coast on Tuesday



114

Esri, DeLorme, GEBCO, NOAA NGDC, and other contributors

Leaflet | Powered by Esri

Assessment of flood risk



Groundwater

The groundwater flood risk is LOW for the next five days.

Minor groundwater flooding impacts are probable across parts of the South of England during the next five days. See Specific Areas of Concern Map 1.



Coastal/Tidal

The coastal/tidal flood risk is VERY LOW for the next five days.

Minor coastal flooding impacts are possible around the coast of South West England from Sunday to Tuesday. See Specific Area of Concern Maps 2 and 3.

Minor coastal flooding impacts are also possible but not expected for parts of the coast from Northumberland to Kent from Sunday to Tuesday and for parts of the coast of the North West of England, South Wales and the Severn and Wye Estuaries on Monday and Tuesday.



Surface water

The surface water flood risk is VERY LOW for the next five days.

Minor surface water flooding impacts are possible but not expected for parts of the south of England during the weekend, due to a chance of slow moving heavy showers and longer spells of rain.

Impacts could include localised flooding from urban and fast responding smaller watercourses/catchments, drains, channels and flooding from overland flow.



Rivers

The river flood risk is VERY LOW for the next five days.

Minor river flooding impacts are possible but not expected for parts of the south of England Sunday and into Monday due to some persistent rain.

Flood Guidance Statement

10:30hrs Friday 08 March 2024

Flood risk matrix



Summary of potential impacts

MINIMAL

Isolated and minor flooding of low-lying land and roads
Isolated spray/wave on coastal promenades
Little or no disruption to travel, but wet road surfaces

MINOR

Localised flooding of land and roads
Flooding affecting individual properties
Disruption to travel and key sites in flood plans

SIGNIFICANT

Flooding affecting parts of communities
Possible danger to life and damage to buildings/structures
Disruption to travel and key sites in flood plans

SEVERE

Danger to life, severe disruption to travel
Widespread flooding affecting whole communities
Widespread disruption or loss of infrastructure
Large scale evacuation of properties possible

Next statement due **10:30hrs Saturday 09 March 2024 (all times are local)**

Contact details **Flood Forecasting Centre Duty Hydrometeorologist - 0330 135 4400**

More information <https://www.gov.uk/government/organisations/flood-forecasting-centre>