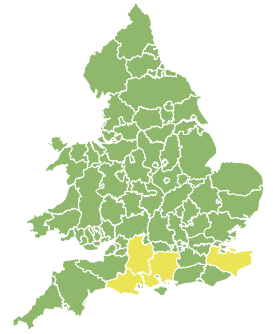
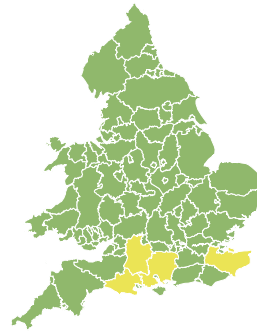
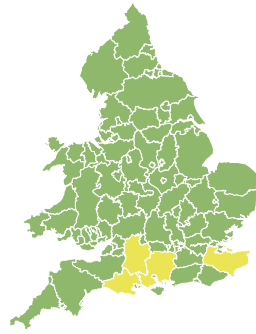
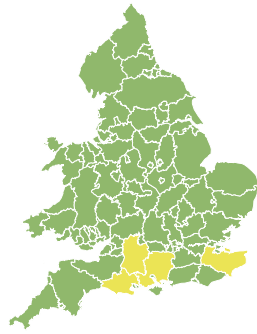
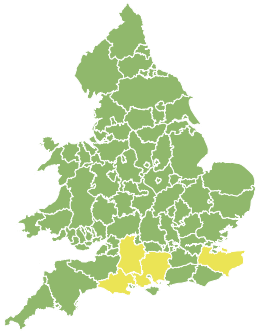


# Flood Guidance Statement

10:30hrs Thursday 07 March 2024



Thursday

7 Mar 2024 10:30-23:59

Trend since last FGS

Steady



Friday

8 Mar 2024

Steady



Saturday

9 Mar 2024

Steady



Sunday

10 Mar 2024

Increased



Monday

11 Mar 2024

Increased



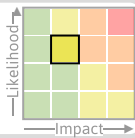
Minor groundwater flooding impacts are probable in parts of the South of England. Minor coastal flooding is possible but not expected on Sunday and Monday. Minor surface water flooding is possible but not expected late Saturday. The overall flood risk is LOW.

## Specific Areas of Concern Map 1 - Thursday 7 to Monday 11 March 2024

RISK AREA A

Impact **MINOR**

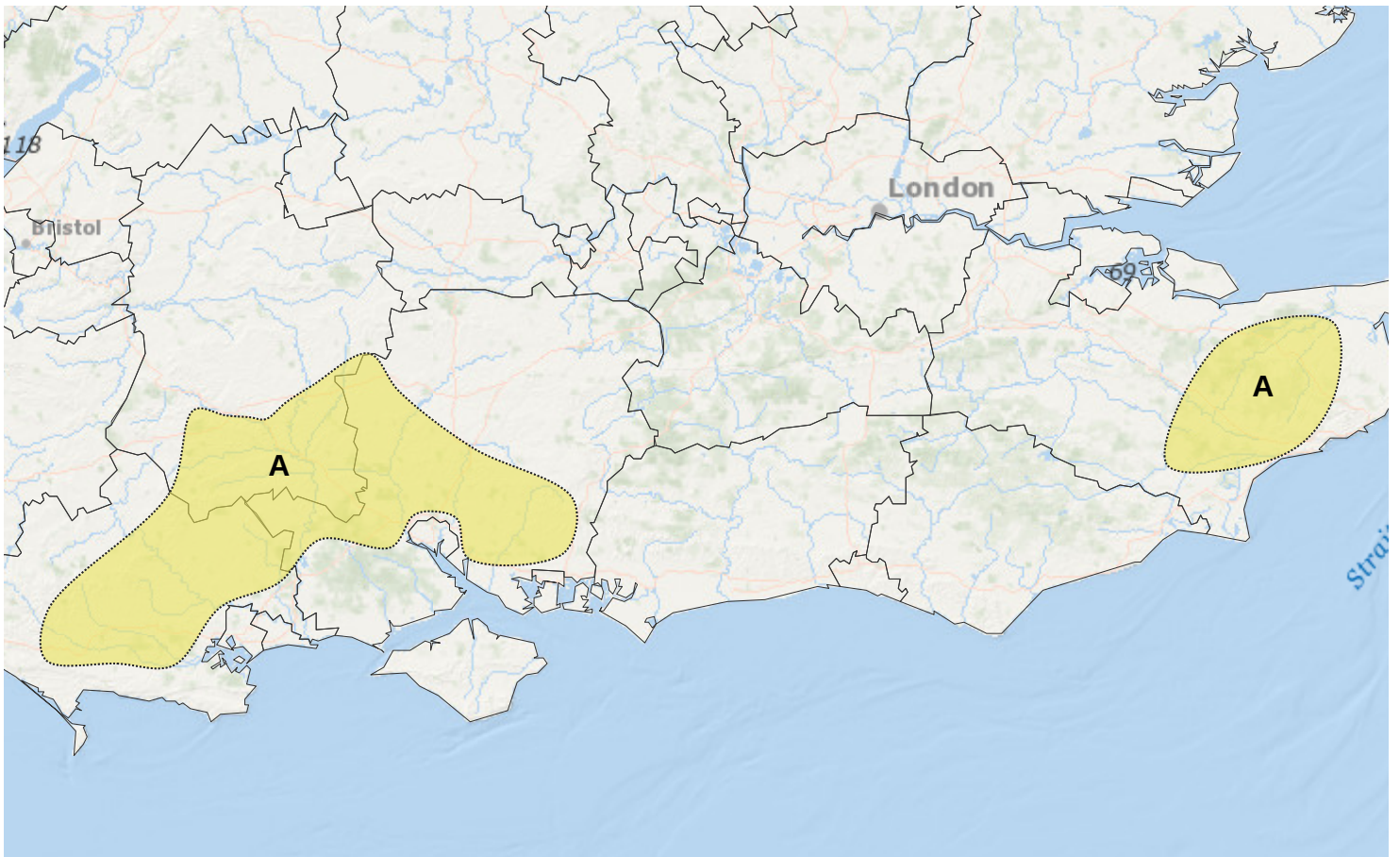
Likelihood **MEDIUM**



Source Ground

Likely duration 5 + Days

Groundwater flooding impacts continue for the next five days



## Assessment of flood risk



### Groundwater

---

The groundwater flood risk is LOW for the next five days.

Minor groundwater flooding impacts are probable across parts of the South of England during the next five days. See Specific Areas of Concern Map.



### Coastal/Tidal

---

The coastal/tidal flood risk is VERY LOW for the next five days.

Minor coastal flooding impacts are possible but not expected for parts of the coast from Northumberland to Essex on Sunday and Monday and for parts of Cornwall, North Devon and South Wales on Monday.



### Surface water

---

The surface water flood risk is VERY LOW for the next five days.

Minor surface water flooding impacts are possible but not expected for parts of the South West of England late Saturday, due to the chance of heavy showers falling on already wet catchments.

Impacts could include localised flooding from urban and fast responding smaller watercourses/catchments, drains, channels and flooding from overland flow.



### Rivers

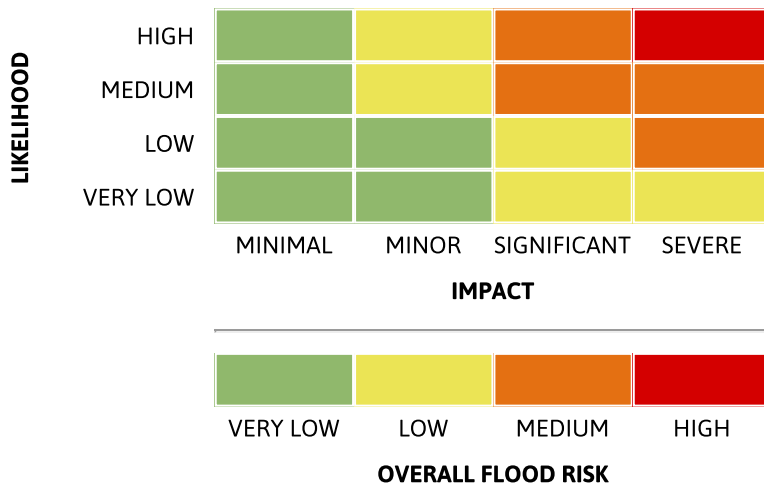
---

The river flood risk is VERY LOW for the next five days.

# Flood Guidance Statement

10:30hrs Thursday 07 March 2024

## Flood risk matrix



## Summary of potential impacts

### MINIMAL

Isolated and minor flooding of low-lying land and roads  
Isolated spray/wave on coastal promenades  
Little or no disruption to travel, but wet road surfaces

### MINOR

Localised flooding of land and roads  
Flooding affecting individual properties  
Disruption to travel and key sites in flood plans

### SIGNIFICANT

Flooding affecting parts of communities  
Possible danger to life and damage to buildings/structures  
Disruption to travel and key sites in flood plans

### SEVERE

Danger to life, severe disruption to travel  
Widespread flooding affecting whole communities  
Widespread disruption or loss of infrastructure  
Large scale evacuation of properties possible

Next statement due **10:30hrs Friday 08 March 2024 (all times are local)**

Contact details **Flood Forecasting Centre Duty Hydrometeorologist - 0330 135 4400**

More information <https://www.gov.uk/government/organisations/flood-forecasting-centre>