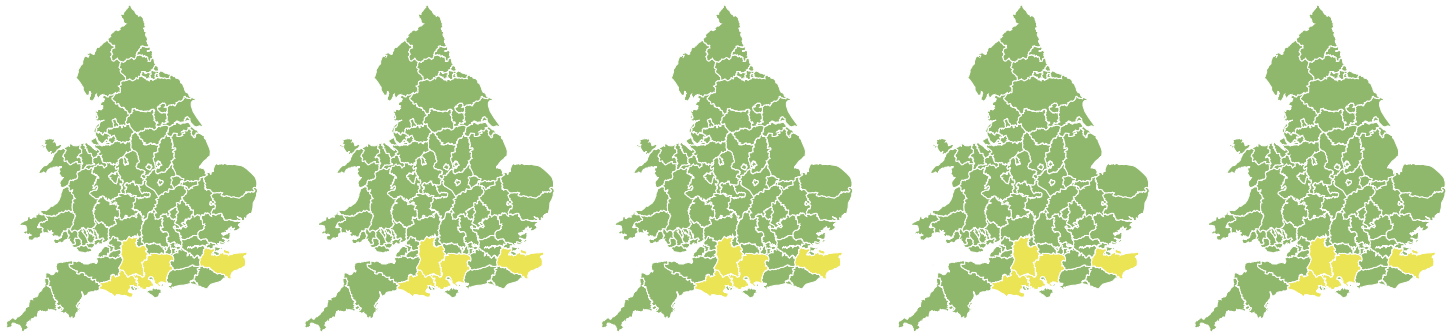


Flood Guidance Statement

10:30hrs Wednesday 06 March 2024



Wednesday

6 Mar 2024 10:30-23:59

Trend since last FGS

Steady



Thursday

7 Mar 2024

Steady



Friday

8 Mar 2024

Steady



Saturday

9 Mar 2024

Steady



Sunday

10 Mar 2024

Increased



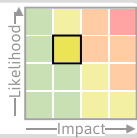
Minor groundwater flooding impacts are probable across parts of the South of England for the next five days. Minor coastal flooding impacts are possible but not expected on Sunday. The overall flood risk is LOW.

Specific Areas of Concern Map 1 - Wednesday 6 to Sunday 10 March 2024

RISK AREA A

Impact **MINOR**

Likelihood **MEDIUM**



Source Ground

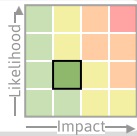
Likely duration 5 + Days

Groundwater flooding impacts continue for the next five days

RISK AREA B

Impact **MINOR**

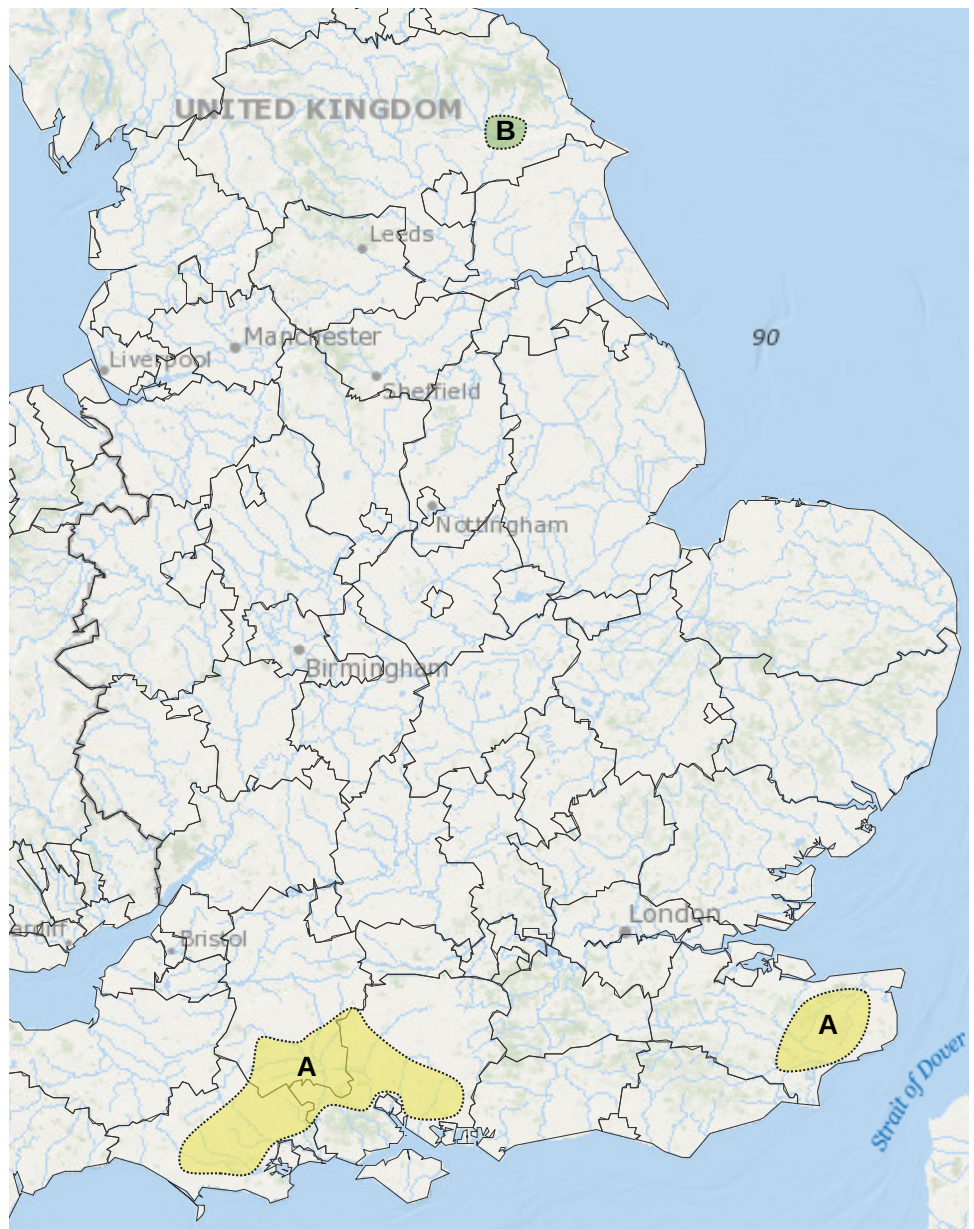
Likelihood **LOW**



Source Ground

Likely duration 1 Day

Groundwater flooding impacts in Malton area today (Wednesday) only



Assessment of flood risk



Groundwater

The groundwater flood risk is LOW for the next five days.

Minor groundwater flooding impacts are probable across parts of the South of England during the next five days, and are possible in North Yorkshire today (Wednesday).

See Specific Areas of Concern Map.



Coastal/Tidal

The coastal/tidal flood risk is VERY LOW for the next five days.

Minor coastal flooding impacts are possible but not expected for parts of coasts of Cornwall, North East England and Yorkshire on Sunday.



Surface water

The surface water flood risk is VERY LOW for the next five days.



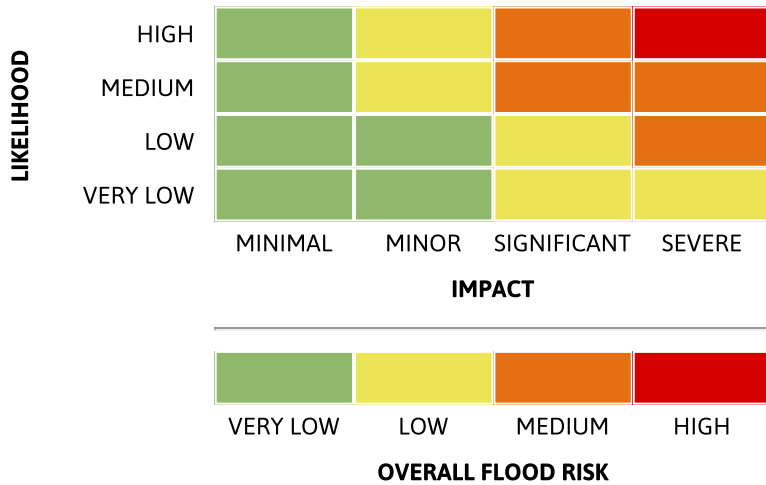
Rivers

The river flood risk is VERY LOW for the next five days.

Flood Guidance Statement

10:30hrs Wednesday 06 March 2024

Flood risk matrix



Summary of potential impacts

MINIMAL

Isolated and minor flooding of low-lying land and roads
Isolated spray/wave on coastal promenades
Little or no disruption to travel, but wet road surfaces

MINOR

Localised flooding of land and roads
Flooding affecting individual properties
Disruption to travel and key sites in flood plans

SIGNIFICANT

Flooding affecting parts of communities
Possible danger to life and damage to buildings/structures
Disruption to travel and key sites in flood plans

SEVERE

Danger to life, severe disruption to travel
Widespread flooding affecting whole communities
Widespread disruption or loss of infrastructure
Large scale evacuation of properties possible

Next statement due **10:30hrs Thursday 07 March 2024 (all times are local)**

Contact details **Flood Forecasting Centre Duty Hydrometeorologist - 0330 135 4400**

More information <https://www.gov.uk/government/organisations/flood-forecasting-centre>