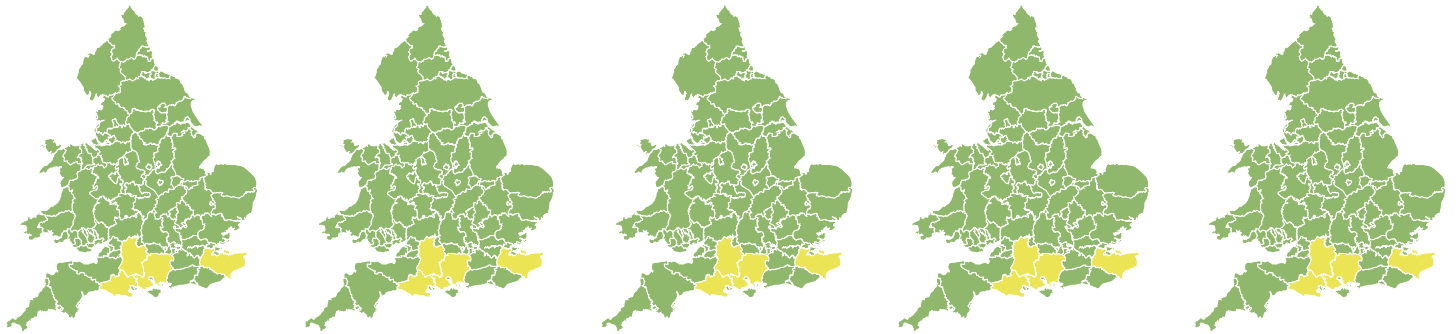


# Flood Guidance Statement

10:30hrs Tuesday 05 March 2024



Tuesday

5 Mar 2024 10:30-23:59

Trend since last FGS

Increased



Wednesday

6 Mar 2024

Steady



Thursday

7 Mar 2024

Steady



Friday

8 Mar 2024

Steady



Saturday

9 Mar 2024

Steady



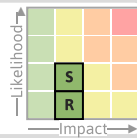
Minor inland flooding impacts are possible today (Tuesday) in parts of South East England and London. Minor groundwater flooding impacts are probable across parts of the South of England for the next five days. The overall flood risk is LOW.

## Specific Areas of Concern Map 1 - Tuesday 5 March 2024

RISK AREA A

Impact **MINOR**

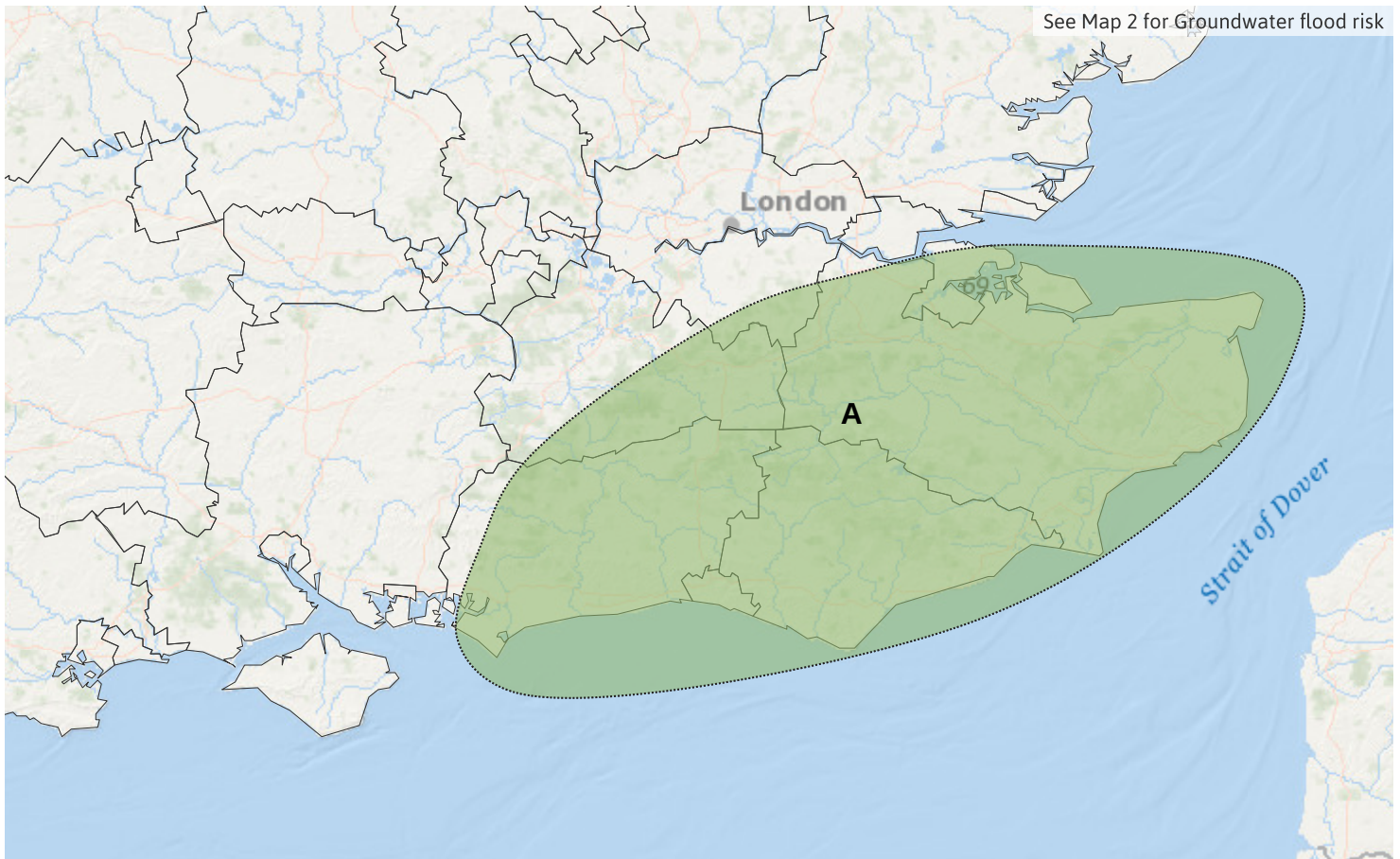
Likelihood **LOW**



Source River Surface

Likely duration 1 Day

Heavy, slow-moving showers may develop today (Tuesday), and lead to inland flooding



# Flood Guidance Statement

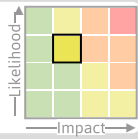
10:30hrs Tuesday 05 March 2024

## Specific Areas of Concern Map 2 - Tuesday 5 to Saturday 9 March 2024

### RISK AREA B

Impact **MINOR**

Likelihood **MEDIUM**



Source Ground

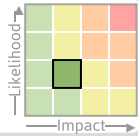
Likely duration 5 + Days

Groundwater flooding impacts continue for the next five days

### RISK AREA C

Impact **MINOR**

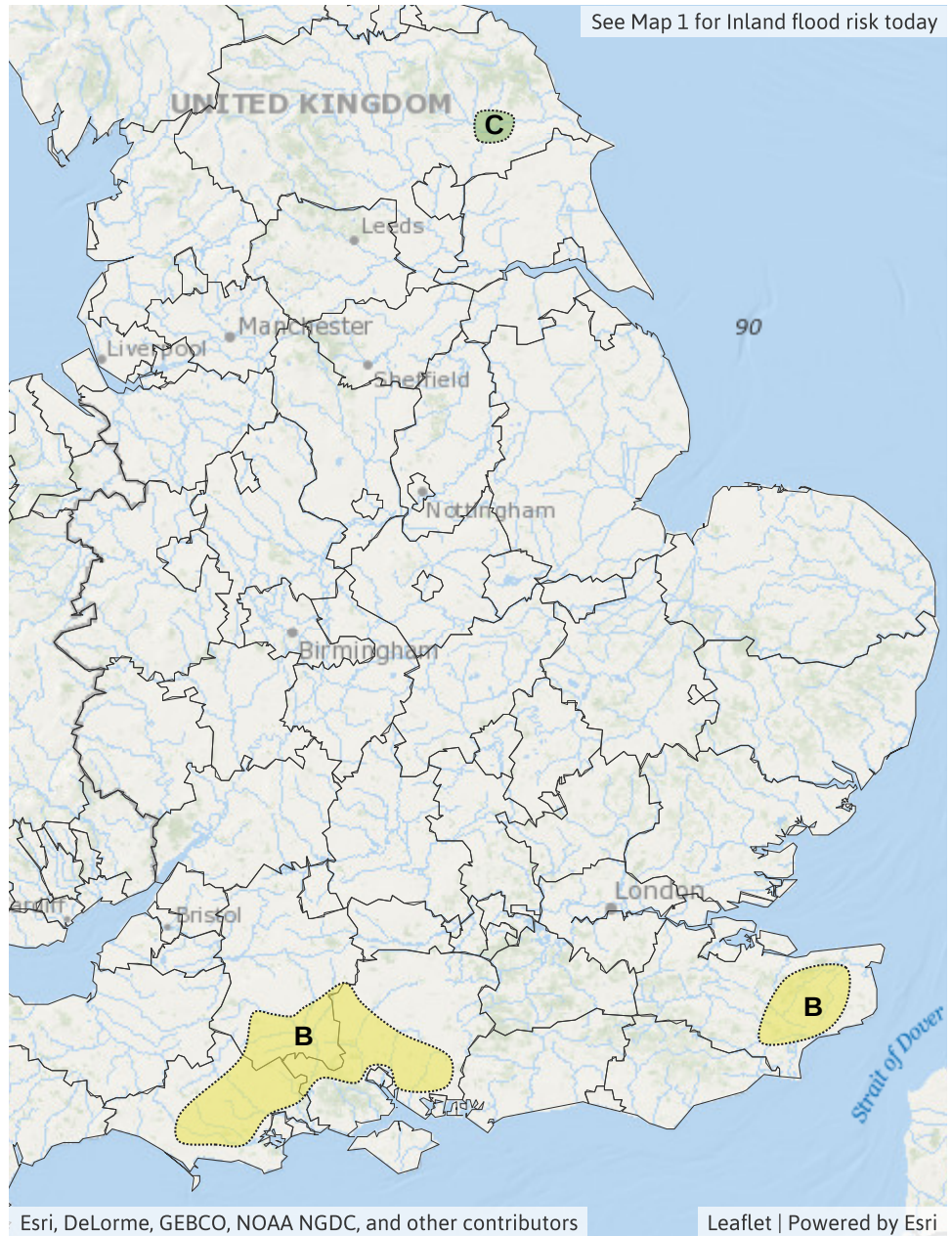
Likelihood **LOW**



Source Ground

Likely duration 2 Days

Groundwater flooding impacts in Malton area until Wednesday



## Assessment of flood risk



### Groundwater

---

The groundwater flood risk is LOW for the next five days.

Minor groundwater flooding impacts are probable across parts of the South of England during the next five days, and are possible in North Yorkshire until Wednesday.

See Specific Areas of Concern Map.



### Surface water

---

The surface water flood risk is VERY LOW for the next five days.

Minor surface water flooding impacts are possible across parts of South East England and London today (Tuesday). See Specific Areas of Concern Map.

Impacts could include localised flooding from urban and fast responding smaller watercourses/catchments, drains, channels and flooding from overland flow.



### Rivers

---

The river flood risk is VERY LOW for the next five days.

Minor river flooding impacts are possible but not expected across parts of South East England and London today (Tuesday). See Specific Areas of Concern Map.



### Coastal/Tidal

---

The coastal/tidal flood risk is VERY LOW for the next five days.

# Flood Guidance Statement

10:30hrs Tuesday 05 March 2024

## Flood risk matrix



## Summary of potential impacts

### MINIMAL

Isolated and minor flooding of low-lying land and roads  
Isolated spray/wave on coastal promenades  
Little or no disruption to travel, but wet road surfaces

### MINOR

Localised flooding of land and roads  
Flooding affecting individual properties  
Disruption to travel and key sites in flood plans

### SIGNIFICANT

Flooding affecting parts of communities  
Possible danger to life and damage to buildings/structures  
Disruption to travel and key sites in flood plans

### SEVERE

Danger to life, severe disruption to travel  
Widespread flooding affecting whole communities  
Widespread disruption or loss of infrastructure  
Large scale evacuation of properties possible

Next statement due **10:30hrs Wednesday 06 March 2024 (all times are local)**

Contact details **Flood Forecasting Centre Duty Hydrometeorologist - 0330 135 4400**

More information <https://www.gov.uk/government/organisations/flood-forecasting-centre>