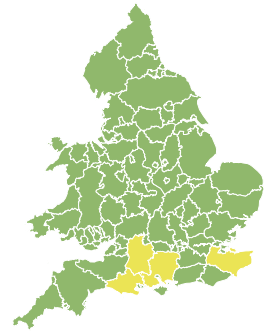
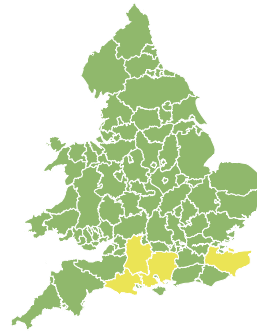
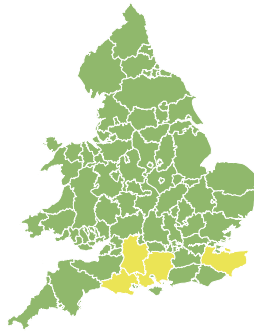
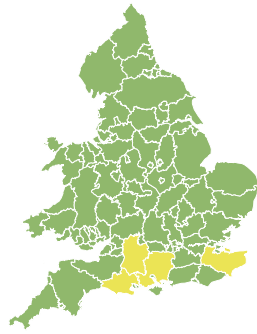
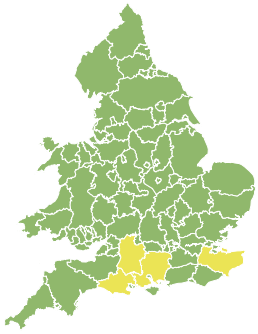


Flood Guidance Statement

10:30hrs Monday 04 March 2024



Monday

4 Mar 2024 10:30-23:59

Trend since last FGS

Increased



Tuesday

5 Mar 2024

Steady



Wednesday

6 Mar 2024

Steady



Thursday

7 Mar 2024

Steady



Friday

8 Mar 2024

Steady



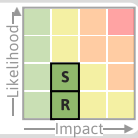
Minor inland flooding impacts are possible today (Monday) in South West England. Minor groundwater flooding impacts are probable across parts of the South of England for the next five days. The overall flood risk is LOW.

Specific Areas of Concern Map 1 - Monday 4 March 2024

RISK AREA A

Impact **MINOR**

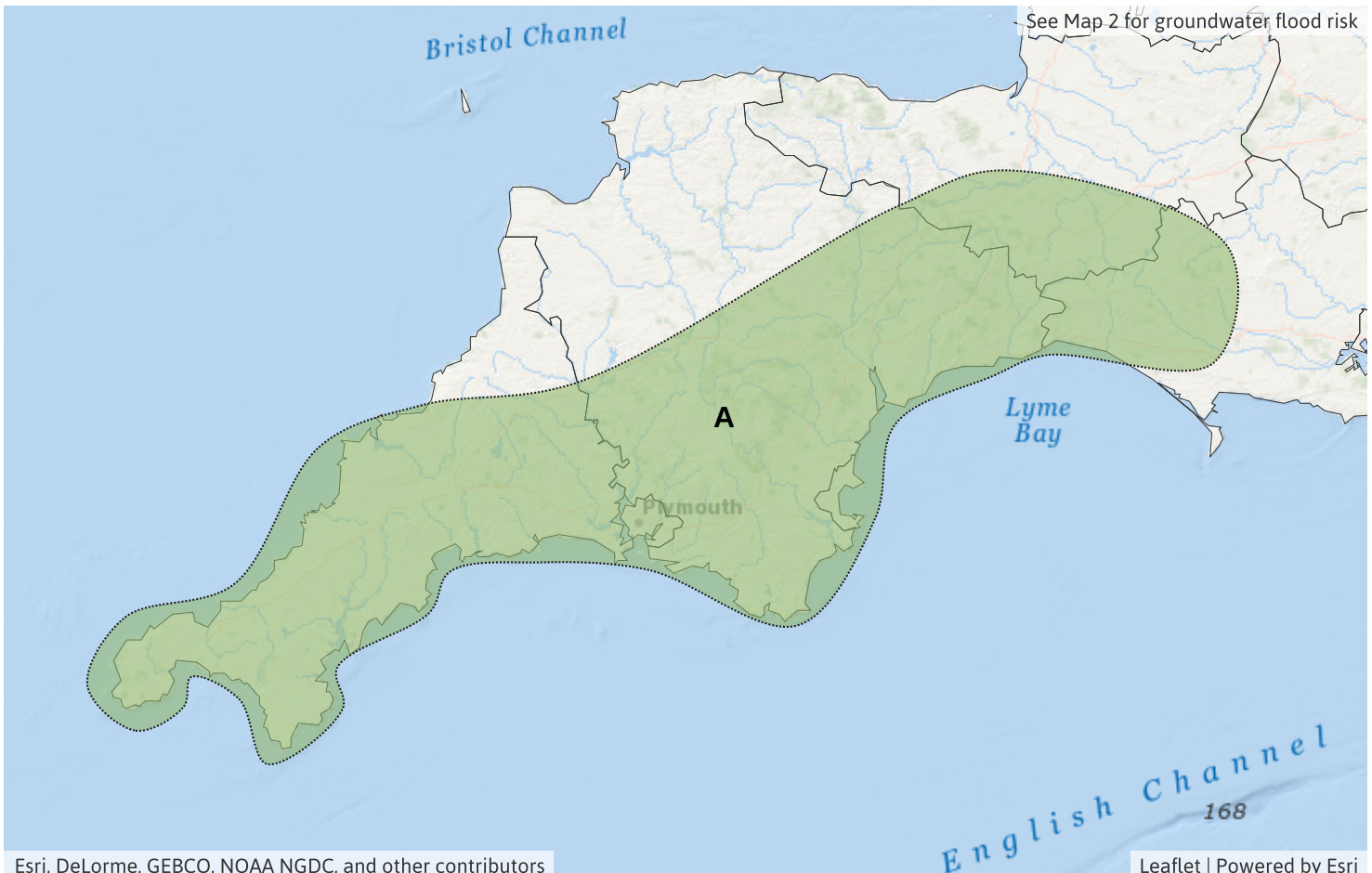
Likelihood **LOW**



Source River Surface

Likely duration 1 Day

Rain through Monday may lead to some isolated inland flood impacts



Flood Guidance Statement

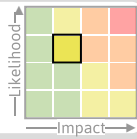
10:30hrs Monday 04 March 2024

Specific Areas of Concern Map 2 - Monday 4 to Friday 8 March 2024

RISK AREA B

Impact **MINOR**

Likelihood **MEDIUM**



Source Ground

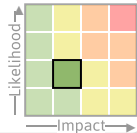
Likely duration 5 + Days

Groundwater flooding impacts continue for the next five days

RISK AREA C

Impact **MINOR**

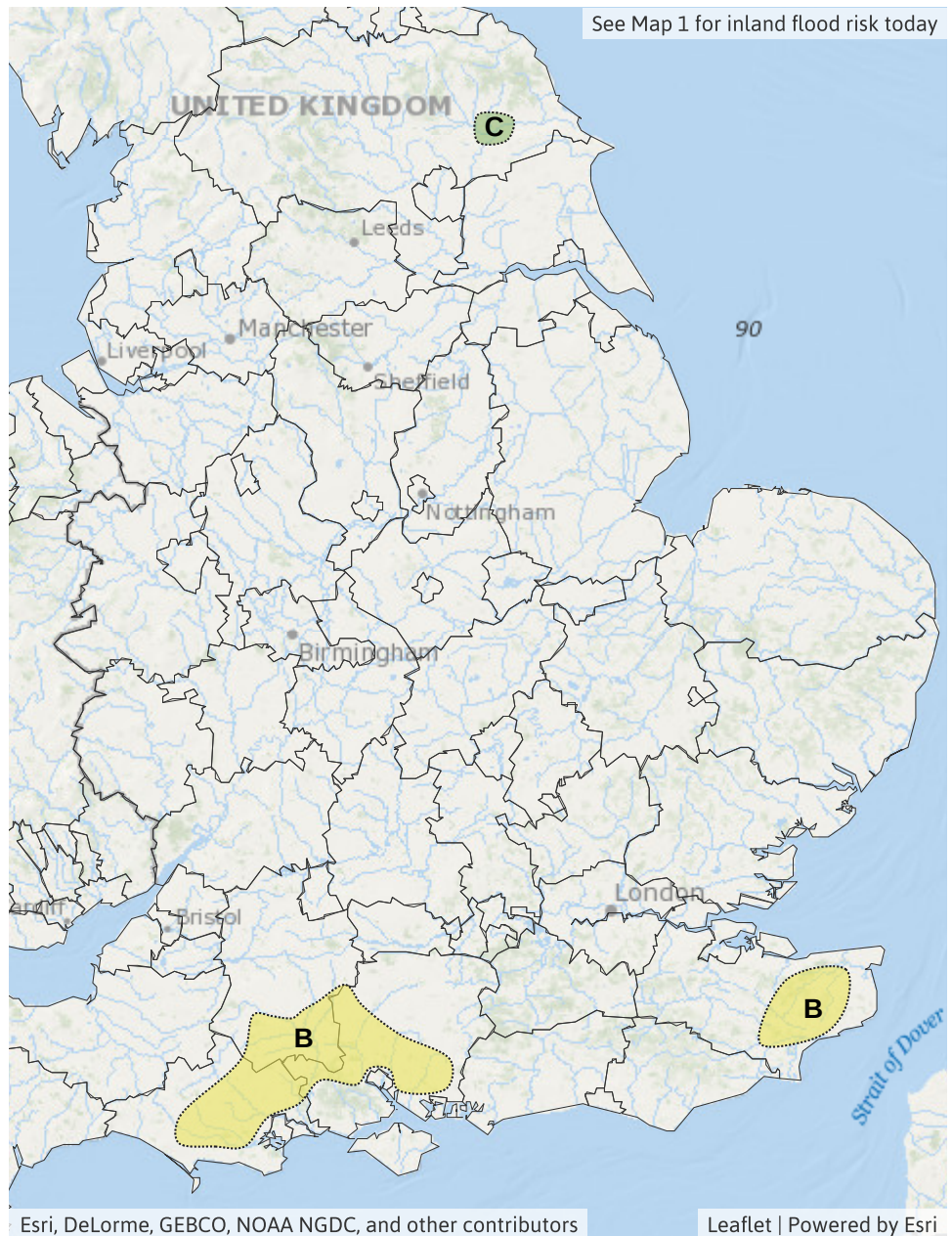
Likelihood **LOW**



Source Ground

Likely duration 3 Days

Groundwater flooding impacts in Malton area until Wednesday



Assessment of flood risk



Groundwater

The groundwater flood risk is LOW for the next five days.

Minor groundwater flooding impacts are probable across parts of the South of England during the next five days, and are possible in North Yorkshire until Wednesday.

See Specific Areas of Concern Map.



Surface water

The surface water flood risk is VERY LOW for the next five days.

Minor surface water flooding impacts are possible across parts of South West England today (Monday). See Specific Areas of Concern Map.

Impacts could include localised flooding from urban and fast responding smaller watercourses/catchments, drains, channels and flooding from overland flow.



Rivers

The river flood risk is VERY LOW for the next five days.

Minor river flooding impacts are possible but not expected across parts of South West England today (Monday). See Specific Areas of Concern Map.



Coastal/Tidal

The coastal/tidal flood risk is VERY LOW for the next five days.

Flood Guidance Statement

10:30hrs Monday 04 March 2024

Flood risk matrix



Summary of potential impacts

MINIMAL

Isolated and minor flooding of low-lying land and roads
Isolated spray/wave on coastal promenades
Little or no disruption to travel, but wet road surfaces

MINOR

Localised flooding of land and roads
Flooding affecting individual properties
Disruption to travel and key sites in flood plans

SIGNIFICANT

Flooding affecting parts of communities
Possible danger to life and damage to buildings/structures
Disruption to travel and key sites in flood plans

SEVERE

Danger to life, severe disruption to travel
Widespread flooding affecting whole communities
Widespread disruption or loss of infrastructure
Large scale evacuation of properties possible

Next statement due **10:30hrs Tuesday 05 March 2024 (all times are local)**

Contact details **Flood Forecasting Centre Duty Hydrometeorologist - 0330 135 4400**

More information <https://www.gov.uk/government/organisations/flood-forecasting-centre>