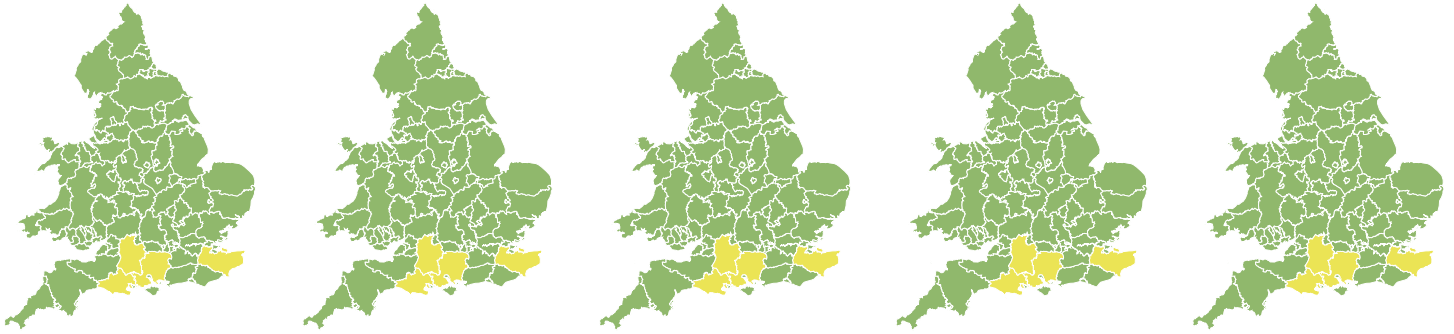


Flood Guidance Statement

10:30hrs Friday 01 March 2024



Friday

1 Mar 2024 10:30-23:59
Trend since last FGS

Steady



Saturday

2 Mar 2024

Steady



Sunday

3 Mar 2024

Increased



Monday

4 Mar 2024

Steady



Tuesday

5 Mar 2024

Steady



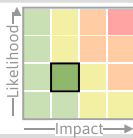
Minor groundwater flooding impacts are probable across parts of the South of England for the next five days. Minor inland flooding impacts are possible until Sunday across the South of England. The overall flood risk is LOW.

Specific Areas of Concern Map 1 - Friday 1 to Sunday 3 March 2024

RISK AREA A

Impact **MINOR**

Likelihood **LOW**



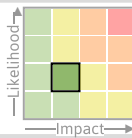
Source River Surface
Likely duration 3 Days

Inland flooding impacts until Saturday,
confined to rivers only on Sunday.

RISK AREA B

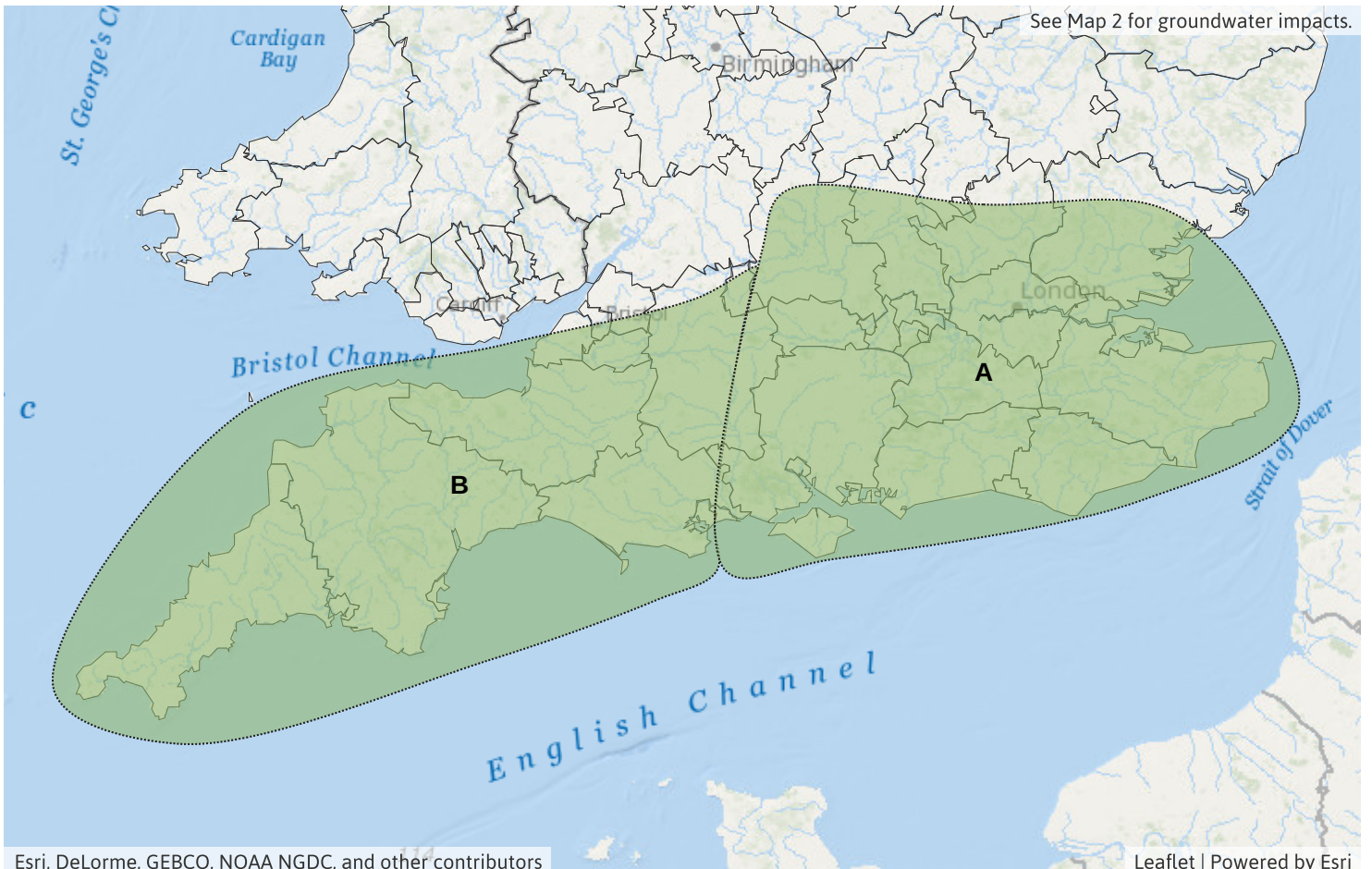
Impact **MINOR**

Likelihood **LOW**



Source River Surface
Likely duration 2 Days

Inland flooding impacts today (Friday),
confined to rivers only by Saturday.



Flood Guidance Statement

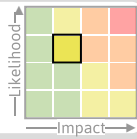
10:30hrs Friday 01 March 2024

Specific Areas of Concern Map 2 - Friday 1 to Tuesday 5 March 2024

RISK AREA C

Impact **MINOR**

Likelihood **MEDIUM**



Source Ground

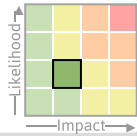
Likely duration 5 + Days

Groundwater flooding impacts for the next five days.

RISK AREA D

Impact **MINOR**

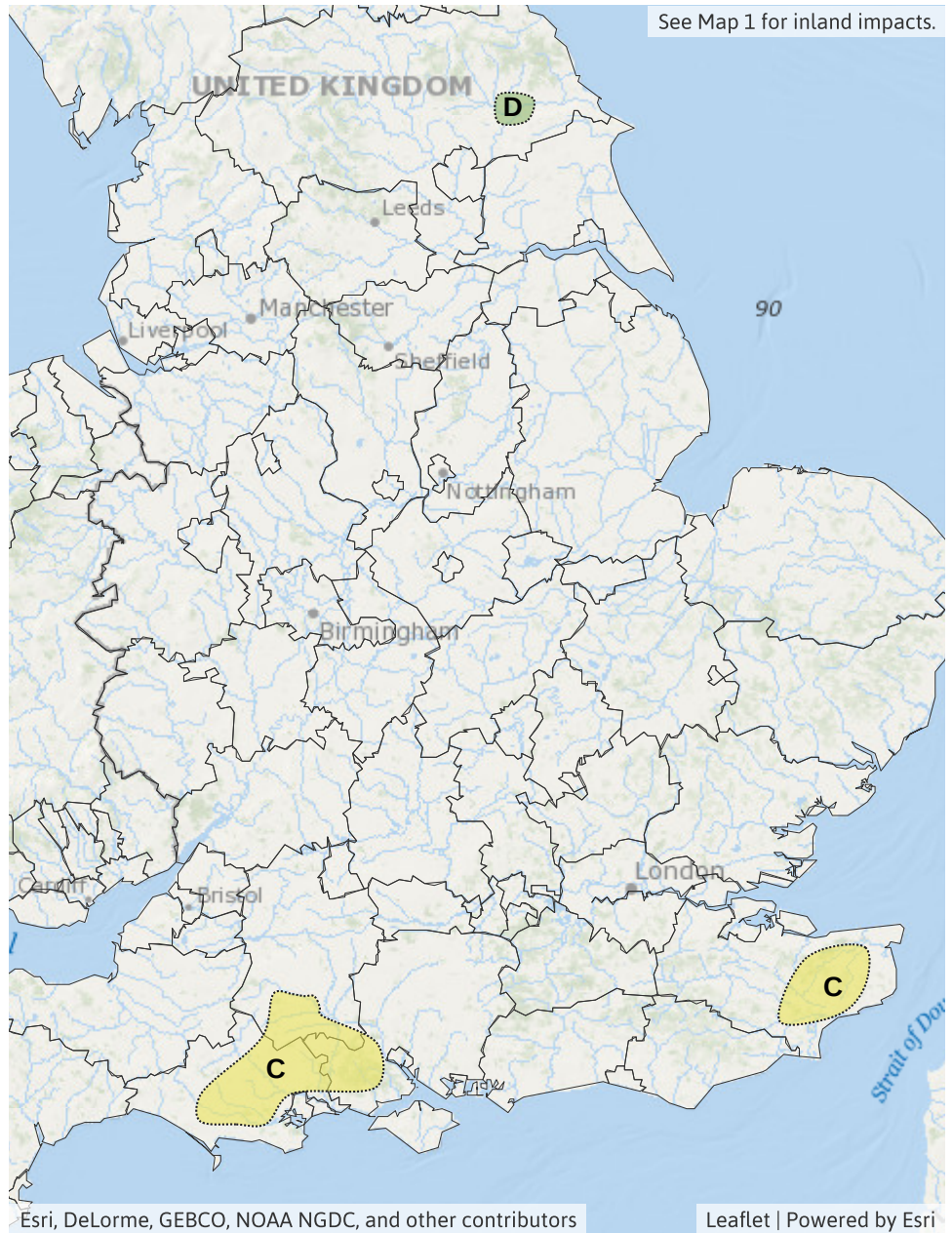
Likelihood **LOW**



Source Ground

Likely duration 5 + Days

Groundwater flooding impacts in Malton area for the next five days.



Assessment of flood risk



Groundwater

The groundwater flood risk is LOW for the next five days.

Minor groundwater flooding impacts are probable across parts of the South of England and possible in North Yorkshire during the next five days. See Specific Areas of Concern Map.



Surface water

The surface water flood risk is VERY LOW for the next five days.

Minor surface water flooding impacts are possible in parts of England until Saturday. See Specific Areas of Concern Map.

Impacts could include localised flooding from urban and fast responding smaller watercourses/catchments, drains, channels and flooding from overland flow.



Rivers

The river flood risk is VERY LOW for the next five days.

Minor river flooding impacts are possible in parts of England until Sunday due to ongoing response to rainfall. See Specific Areas of Concern Map.



Coastal/Tidal

The coastal/tidal flood risk is VERY LOW for the next five days.

Flood Guidance Statement

10:30hrs Friday 01 March 2024

Flood risk matrix



Summary of potential impacts

MINIMAL

Isolated and minor flooding of low-lying land and roads
Isolated spray/wave on coastal promenades
Little or no disruption to travel, but wet road surfaces

MINOR

Localised flooding of land and roads
Flooding affecting individual properties
Disruption to travel and key sites in flood plans

SIGNIFICANT

Flooding affecting parts of communities
Possible danger to life and damage to buildings/structures
Disruption to travel and key sites in flood plans

SEVERE

Danger to life, severe disruption to travel
Widespread flooding affecting whole communities
Widespread disruption or loss of infrastructure
Large scale evacuation of properties possible

Next statement due **10:30hrs Saturday 02 March 2024 (all times are local)**

Contact details **Flood Forecasting Centre Duty Hydrometeorologist - 0330 135 4400**

More information <https://www.gov.uk/government/organisations/flood-forecasting-centre>