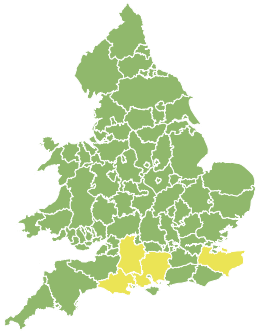


Flood Guidance Statement

10:30hrs Thursday 29 February 2024

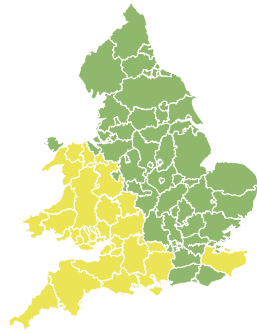


Thursday

29 Feb 2024 10:30-23:59

Trend since last FGS

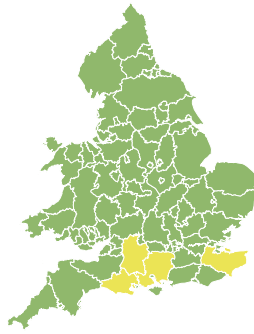
Increased



Friday

1 Mar 2024

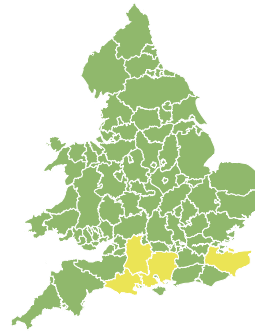
Increased



Saturday

2 Mar 2024

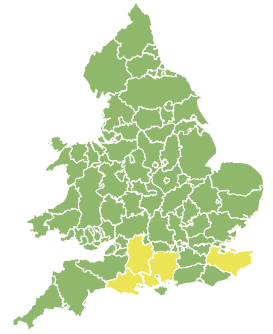
Increased



Sunday

3 Mar 2024

Increased



Monday

4 Mar 2024

Increased



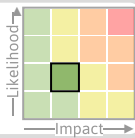
Minor surface water flooding impacts are probable across England and Wales on Friday, with river risk possible across the South of England until Saturday. Minor groundwater flooding impacts are probable across the South of England. The overall flood risk is LOW.

Specific Areas of Concern Map 1 - Thursday 29 February 2024

RISK AREA B

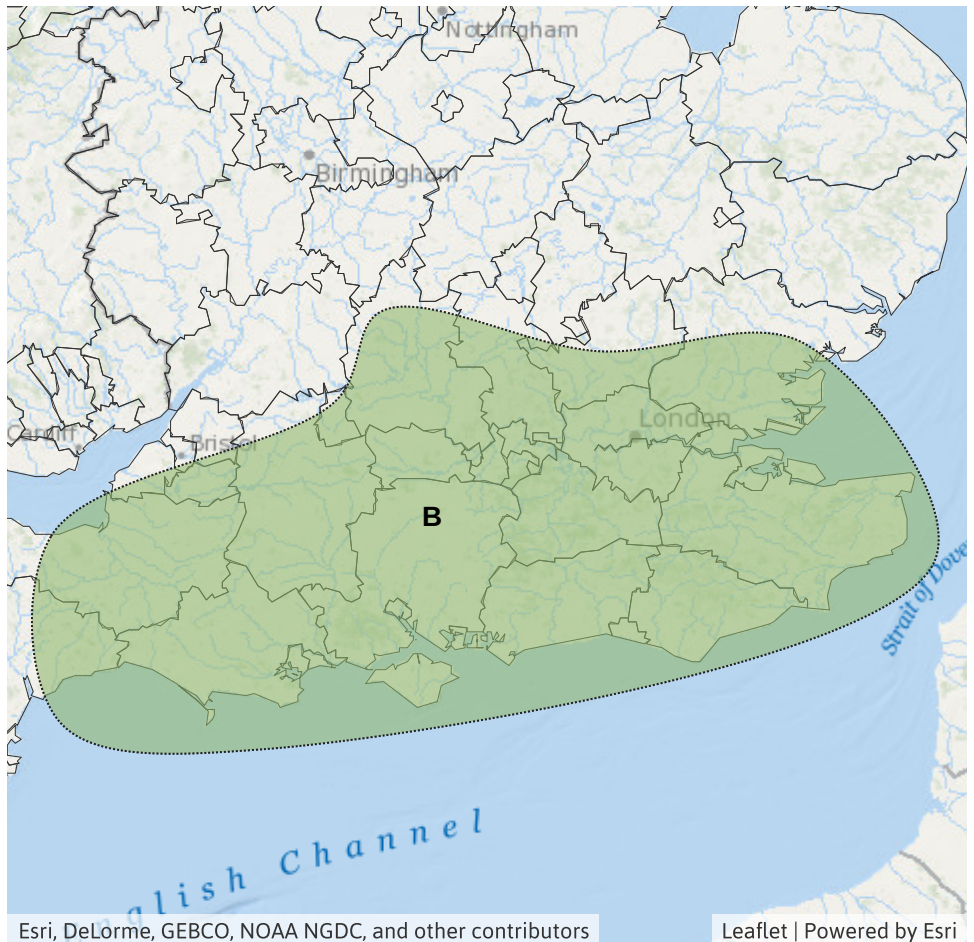
Impact **MINOR**

Likelihood **LOW**



Source River Surface
Likely duration 3 Days

Potential widespread rainfall on sensitive ground.



Esri, DeLorme, GEBCO, NOAA NGDC, and other contributors

Leaflet | Powered by Esri

Flood Guidance Statement

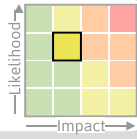
10:30hrs Thursday 29 February 2024

Specific Areas of Concern Map 2 - Friday 01 March 2024

RISK AREA A

Impact **MINOR**

Likelihood **MEDIUM**



Source Surface

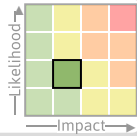
Likely duration 1 Day

Short spells of heavy rain lead to localised surface water flooding impacts.

RISK AREA B

Impact **MINOR**

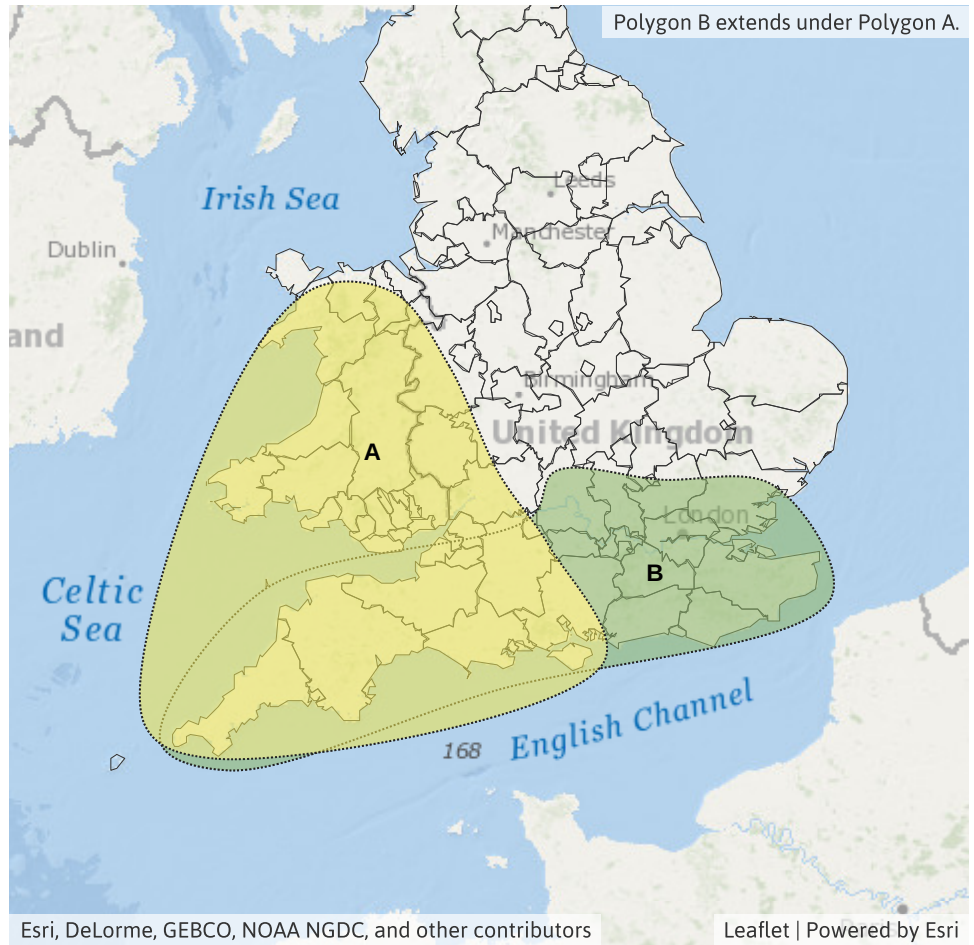
Likelihood **LOW**



Source River Surface

Likely duration 3 Days

Potential widespread rainfall on sensitive ground.



Flood Guidance Statement

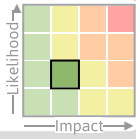
10:30hrs Thursday 29 February 2024

Specific Areas of Concern Map 3 - Saturday 02 March 2024

RISK AREA B

Impact **MINOR**

Likelihood **LOW**



Source River

Likely duration 3 Days

Ongoing river flood risk following recent heavy rainfall.



Esri, DeLorme, GEBCO, NOAA NGDC, and other contributors

Leaflet | Powered by Esri

Flood Guidance Statement

10:30hrs Thursday 29 February 2024

Specific Areas of Concern Map 4 - Thursday 29 February to Monday 4 March 2024

RISK AREA C

Impact **MINOR**

Likelihood **MEDIUM**



Source Ground

Likely duration 5 + Days

Groundwater flooding impacts probable for the next five days.

RISK AREA D

Impact **MINOR**

Likelihood **MEDIUM**



Source Ground

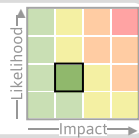
Likely duration 5 + Days

Groundwater flooding impacts probable in East Kent for the next five days.

RISK AREA E

Impact **MINOR**

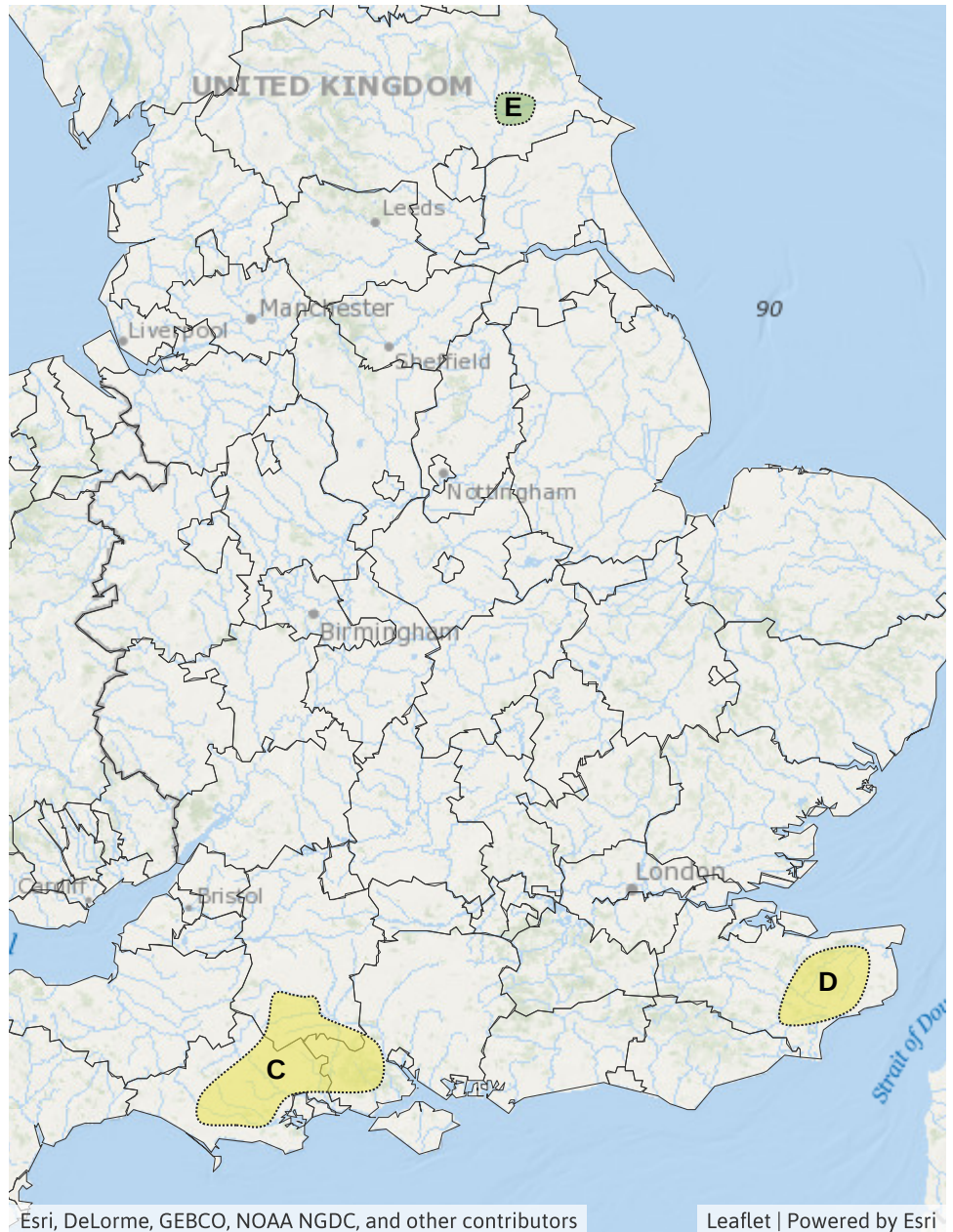
Likelihood **LOW**



Source Ground

Likely duration 5 + Days

Groundwater impacts in Malton area for the next five days.



Assessment of flood risk



Surface water

The surface water flood risk is LOW on Friday.

Minor surface water flooding impacts are probable in parts of England and Wales on Friday, due to the potential for widespread rainfall. Minor surface water flooding impacts are possible on Thursday and Friday more widely across parts of England. See Specific Areas of Concern Map.

Impacts could include localised flooding from urban and fast responding smaller watercourses/catchments, drains, channels and flooding from overland flow.



Groundwater

The groundwater flood risk is LOW for the next five days.

Minor groundwater flooding impacts are probable across parts of the South of England and possible in North Yorkshire during the next five days. See Specific Areas of Concern Map.



Rivers

The river flood risk is VERY LOW for the next five days.

Minor river flooding impacts are possible in parts of England from Thursday until Saturday due to the potential for widespread rainfall. See Specific Areas of Concern Map.



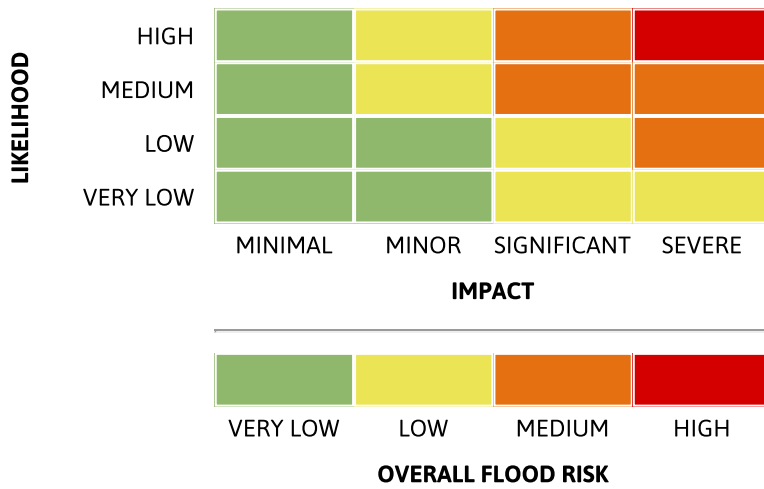
Coastal/Tidal

The coastal/tidal flood risk is VERY LOW for the next five days.

Flood Guidance Statement

10:30hrs Thursday 29 February 2024

Flood risk matrix



Summary of potential impacts

MINIMAL

Isolated and minor flooding of low-lying land and roads
Isolated spray/wave on coastal promenades
Little or no disruption to travel, but wet road surfaces

MINOR

Localised flooding of land and roads
Flooding affecting individual properties
Disruption to travel and key sites in flood plans

SIGNIFICANT

Flooding affecting parts of communities
Possible danger to life and damage to buildings/structures
Disruption to travel and key sites in flood plans

SEVERE

Danger to life, severe disruption to travel
Widespread flooding affecting whole communities
Widespread disruption or loss of infrastructure
Large scale evacuation of properties possible

Next statement due **10:30hrs Friday 01 March 2024 (all times are local)**

Contact details **Flood Forecasting Centre Duty Hydrometeorologist - 0330 135 4400**

More information <https://www.gov.uk/government/organisations/flood-forecasting-centre>