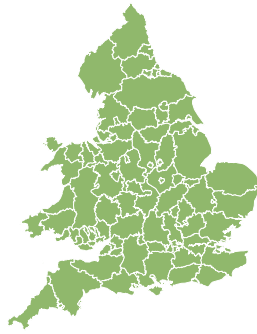
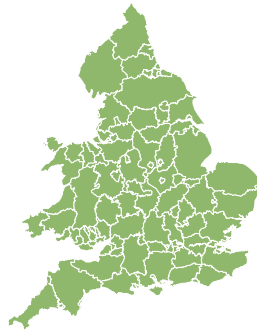
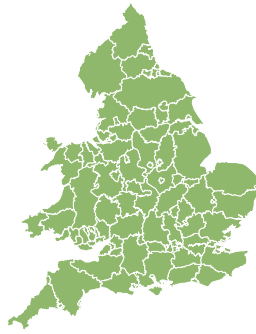
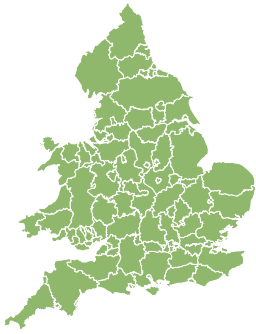


Flood Guidance Statement

10:30hrs Wednesday 28 February 2024



Wednesday

28 Feb 2024 10:30-23:59
Trend since last FGS

Steady



Thursday

29 Feb 2024

Steady



Friday

1 Mar 2024

Steady



Saturday

2 Mar 2024

Steady



Sunday

3 Mar 2024

Steady



Minor groundwater flooding impacts are possible across parts of the South of England and North Yorkshire during the next five days. The overall flood risk is VERY LOW.

Specific Areas of Concern Map 1 - Wednesday 28 February to Sunday 3 March 2024

RISK AREA A

Impact **MINOR**
Likelihood **LOW**

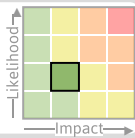


Source Ground
Likely duration 5 + Days

Groundwater flooding impacts possible in East Kent for the next five days.

RISK AREA B

Impact **MINOR**
Likelihood **LOW**

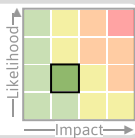


Source Ground
Likely duration 5 + Days

Groundwater impacts in Malton area for the next five days

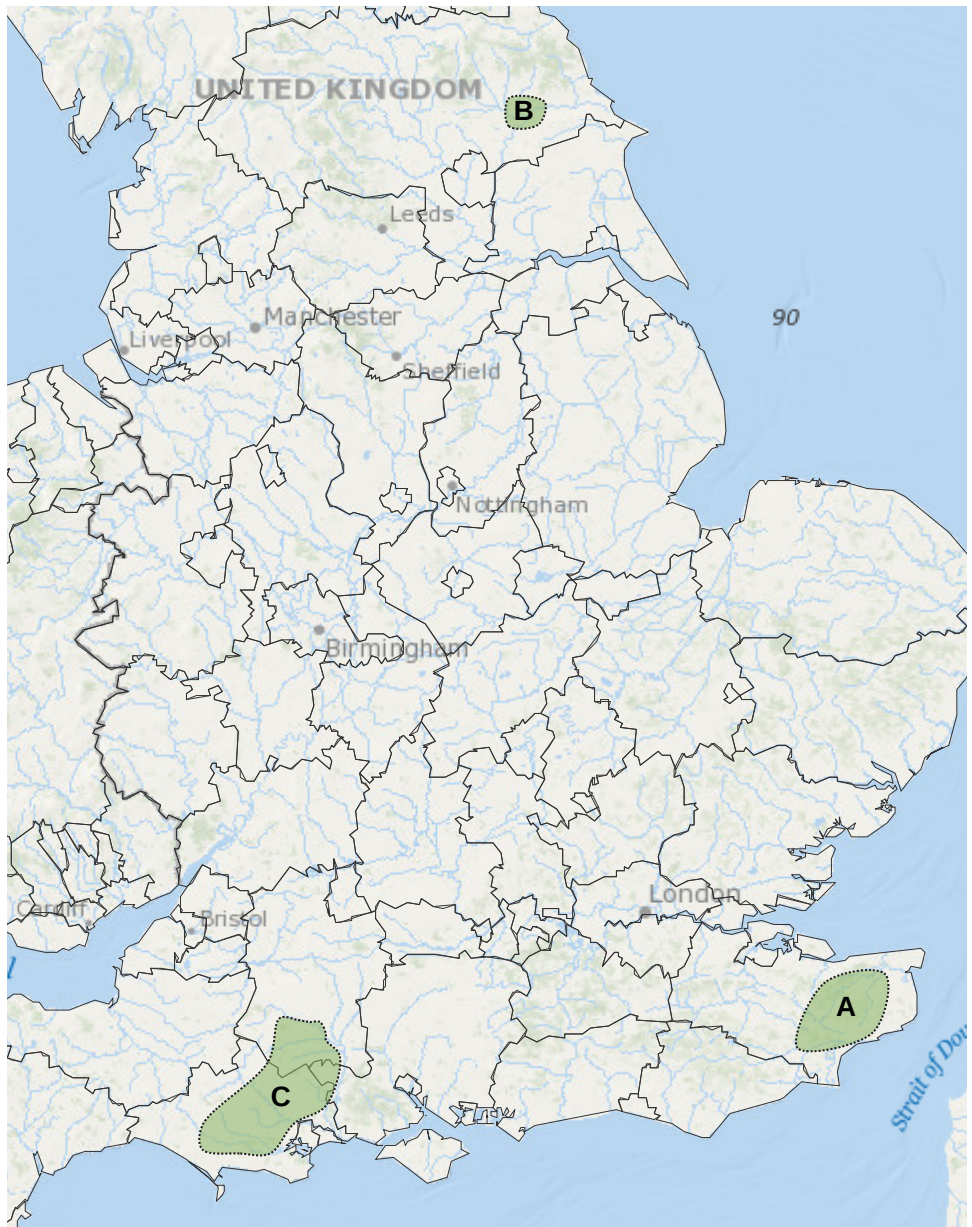
RISK AREA C

Impact **MINOR**
Likelihood **LOW**



Source Ground
Likely duration 5 + Days

Groundwater flooding impacts possible for the next five days.



Assessment of flood risk



Groundwater

The groundwater flood risk is VERY LOW for the next five days.

Minor groundwater flooding impacts are possible in North Yorkshire and in parts of the South of England throughout the next five days.

See Specific Areas of Concern Map.



Rivers

The river flood risk is VERY LOW for the next five days.

Minor river flooding impacts are possible but not expected in parts of England on Thursday due to the potential for heavy and persistent rainfall.



Surface water

The surface water flood risk is VERY LOW for the next five days.



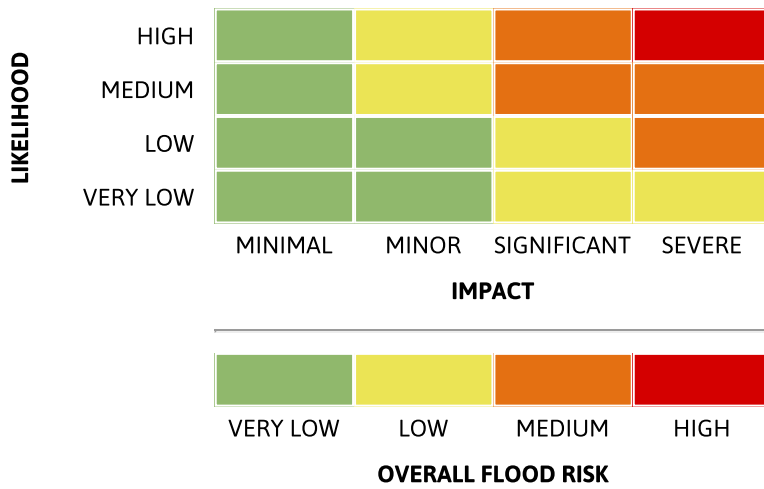
Coastal/Tidal

The coastal/tidal flood risk is VERY LOW for the next five days.

Flood Guidance Statement

10:30hrs Wednesday 28 February 2024

Flood risk matrix



Summary of potential impacts

MINIMAL

Isolated and minor flooding of low-lying land and roads
Isolated spray/wave on coastal promenades
Little or no disruption to travel, but wet road surfaces

MINOR

Localised flooding of land and roads
Flooding affecting individual properties
Disruption to travel and key sites in flood plans

SIGNIFICANT

Flooding affecting parts of communities
Possible danger to life and damage to buildings/structures
Disruption to travel and key sites in flood plans

SEVERE

Danger to life, severe disruption to travel
Widespread flooding affecting whole communities
Widespread disruption or loss of infrastructure
Large scale evacuation of properties possible

Next statement due **10:30hrs Thursday 29 February 2024 (all times are local)**

Contact details **Flood Forecasting Centre Duty Hydrometeorologist - 0330 135 4400**

More information <https://www.gov.uk/government/organisations/flood-forecasting-centre>